

Great North Road Solar and Biodiversity Park

Public Rights of Way Diversions and Permissive Routes Plan

Document Reference – EN010162/APP/2.4B

Revision number 3

March 2026

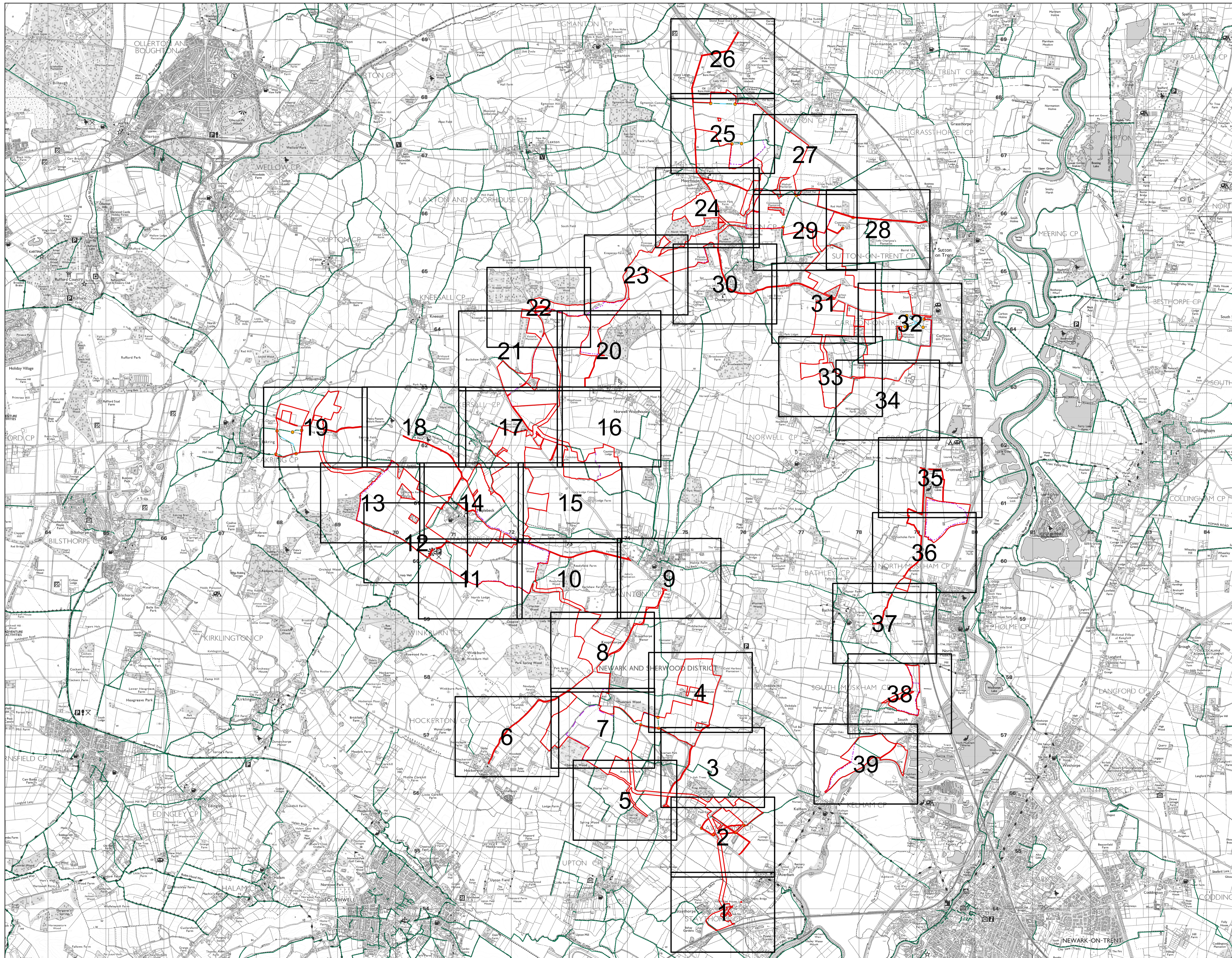
Infrastructure Planning (Applications: Prescribed Forms and Procedure) Regulations 2009, APFP Regulation 5(2)(k)

PUBLIC RIGHTS OF WAY DIVERSIONS AND PERMISSIVE ROUTES PLAN

<i>Drawing Number</i>	<i>Revision</i>	<i>Drawing Title</i>	<i>Scale</i>	<i>Reason for Revision</i>
EN010162-APP-2.4B	03	Key Plan	1:32,000 @ A1	Updated Figure to remove long-distance footpaths for clarity and add labels to the start-end point of diversions. Updated the legend.
EN010162-APP-2.4B	03	Sheet 1	1:2,500@ A1	Updated Figure to remove long-distance footpaths for clarity. Updated the legend.
EN010162-APP-2.4B	03	Sheet 2	1:2,500@ A1	Updated Figure to remove long-distance footpaths for clarity. Updated the legend.
EN010162-APP-2.4B	03	Sheet 3	1:2,500@ A1	Updated the legend.
EN010162-APP-2.4B	03	Sheet 4	1:2,500@ A1	Updated the legend.
EN010162-APP-2.4B	03	Sheet 5	1:2,500@ A1	Updated the legend.
EN010162-APP-2.4B	03	Sheet 6	1:2,500@ A1	Updated the legend.
EN010162-APP-2.4B	03	Sheet 7	1:2,500@ A1	Updated the Figure to add labels to the start-end point of diversions. Updated the legend.
EN010162-APP-2.4B	03	Sheet 8	1:2,500@ A1	Updated the legend.
EN010162-APP-2.4B	03	Sheet 9	1:2,500@ A1	Updated the legend.
EN010162-APP-2.4B	03	Sheet 10	1:2,500@ A1	Updated the legend.
EN010162-APP-2.4B	03	Sheet 11	1:2,500@ A1	Updated the legend.
EN010162-APP-2.4B	03	Sheet 12	1:2,500@ A1	Updated Figure to remove long-distance footpaths for clarity. Updated the legend.
EN010162-APP-2.4B	03	Sheet 13	1:2,500@ A1	Updated Figure to remove long-distance footpaths for clarity. Updated the legend.
EN010162-APP-2.4B	03	Sheet 14	1:2,500@ A1	Updated the legend.
EN010162-APP-2.4B	03	Sheet 15	1:2,500@ A1	Updated the legend.

<i>Drawing Number</i>	<i>Revision</i>	<i>Drawing Title</i>	<i>Scale</i>	<i>Reason for Revision</i>
EN010162-APP-2.4B	03	Sheet 16	1:2,500@ A1	Updated the legend.
EN010162-APP-2.4B	03	Sheet 17	1:2,500@ A1	Updated the legend.
EN010162-APP-2.4B	03	Sheet 18	1:2,500@ A1	Updated the legend.
EN010162-APP-2.4B	03	Sheet 19	1:2,500@ A1	Updated Figure to remove long-distance footpaths for clarity and add labels to the start-end point of diversions. Updated the legend.
EN010162-APP-2.4B	03	Sheet 20	1:2,500@ A1	Updated the legend.
EN010162-APP-2.4B	03	Sheet 21	1:2,500@ A1	Updated the legend.
EN010162-APP-2.4B	03	Sheet 22	1:2,500@ A1	Updated the legend.
EN010162-APP-2.4B	03	Sheet 23	1:2,500@ A1	Updated the legend.
EN010162-APP-2.4B	03	Sheet 24	1:2,500@ A1	Updated the legend.
EN010162-APP-2.4B	03	Sheet 25	1:2,500@ A1	Updated the legend.
EN010162-APP-2.4B	03	Sheet 26	1:2,500@ A1	Updated the legend.
EN010162-APP-2.4B	03	Sheet 27	1:2,500@ A1	Updated the legend.
EN010162-APP-2.4B	03	Sheet 28	1:2,500@ A1	Updated Figure to add labels to the start-end point of diversions. Updated the legend.
EN010162-APP-2.4B	03	Sheet 29	1:2,500@ A1	Updated Figure to add labels to the start-end point of diversions. Updated the legend.
EN010162-APP-2.4B	03	Sheet 30	1:2,500@ A1	Updated the legend.
EN010162-APP-2.4B	03	Sheet 31	1:2,500@ A1	Updated the legend.
EN010162-APP-2.4B	03	Sheet 32	1:2,500@ A1	Updated Figure to add labels to the start-end point of diversions. Updated the legend.
EN010162-APP-2.4B	03	Sheet 33	1:2,500@ A1	Updated the legend.
EN010162-APP-2.4B	03	Sheet 34	1:2,500@ A1	Updated the legend.
EN010162-APP-2.4B	03	Sheet 35	1:2,500@ A1	Updated the legend.

<i>Drawing Number</i>	<i>Revision</i>	<i>Drawing Title</i>	<i>Scale</i>	<i>Reason for Revision</i>
EN010162-APP-2.4B	03	Sheet 36	1:2,500@ A1	Updated the legend.
EN010162-APP-2.4B	03	Sheet 37	1:2,500@ A1	Updated the legend.
EN010162-APP-2.4B	03	Sheet 38	1:2,500@ A1	Updated the legend.
EN010162-APP-2.4B	03	Sheet 39	1:2,500@ A1	Updated the legend.



NOTES
1. ALL DIMENSIONS ARE IN METRES UNLESS STATED OTHERWISE.

- Legend**
- Order Limits
 - Public Rights of Way
 - Footpath Closure
 - Footpath Diversion
 - Bridleway Closed For Construction and Decommissioning
 - Bridleway Diversion for Construction and Decommissioning
 - New Permissive Footpath
 - New Permissive Bridleway
 - Public Right of Way Closure and/or Diversion Start-End Point

The Legend is identical on all sheets of the Public Rights of Way and Permissive Routes Plan and therefore not all items specified in the Legend are found on each sheet

Revision 3	AD	LA	19/03/2026	Rev03
Revision 2	AD	LA	14/01/2026	Rev02
Revision 1	AD	LA	23/06/2025	Rev01
Revision Details	By	Check	Date	Suffix



Project Title:
GREAT NORTH ROAD SOLAR AND BIODIVERSITY PARK

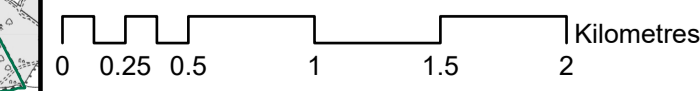
Purpose of Issue:
DCO APPLICATION

Development Consent Order Number:
EN010162

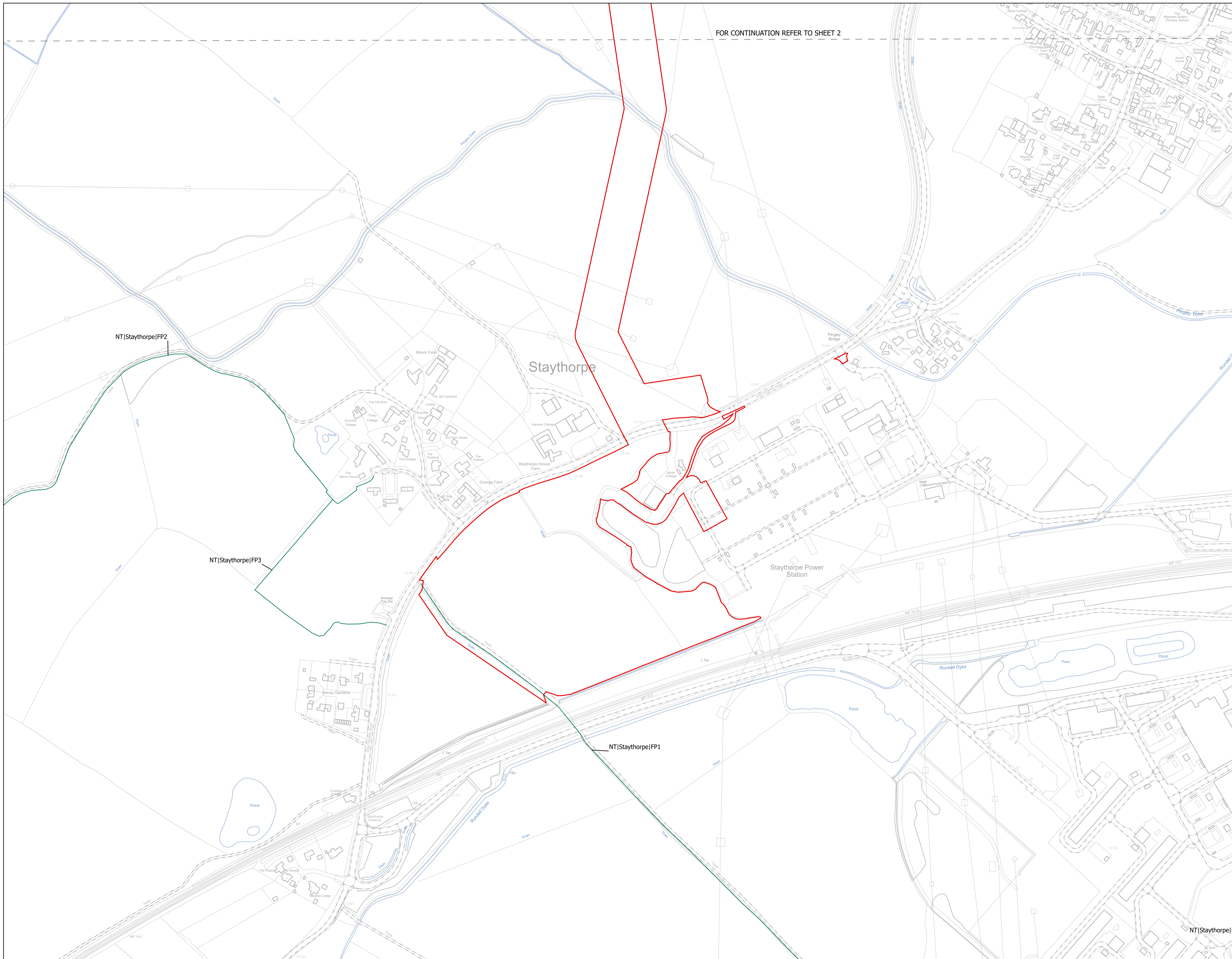
Development Consent Order Drawing Number:
EN010162-APP-2.4B

Drawing Title:
Public Rights of Way and Permissive Routes Plan
Great North Road Solar and Biodiversity Park
Key Plan

Designed: AD	Drawn: AD	Checked: LA	Date: 19/03/2026
Internal Project Number: 026	Suitability: DCO Application		
Scale @ A1: 1:30,000	Rev: Rev03		



FOR CONTINUATION REFER TO SHEET 2

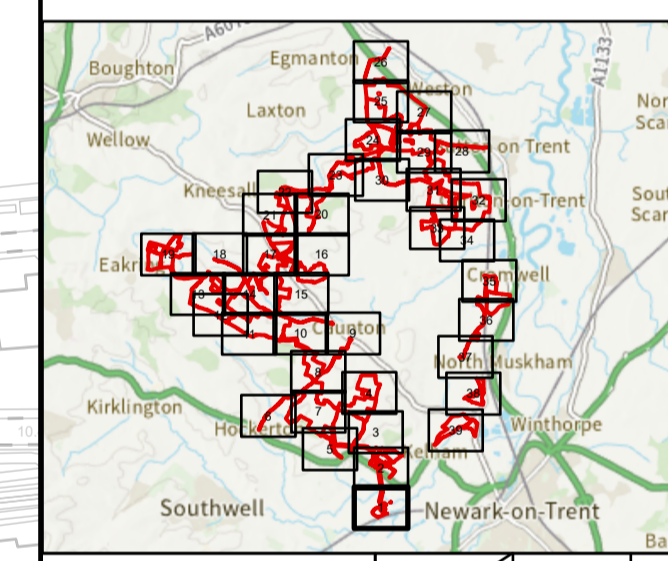


NOTES
1. ALL DIMENSIONS ARE IN METRES UNLESS STATED OTHERWISE.


Legend

- Order Limits
- Public Rights of Way
- Footpath Closure
- - - Footpath Diversion
- - - Bridleway Closed For Construction and Decommissioning
- - - Bridleway Diversion for Construction and Decommissioning
- - - New Permissive Footpath
- - - New Permissive Bridleway
- Public Right of Way Closure and/or Diversion Start-End Point

The Legend is identical on all sheets of the Public Rights of Way and Permissive Routes Plan and therefore not all items specified in the Legend are found on each sheet



Revision 3	AD LA	19/03/2026	Rev03
Revision 2	AD LA	14/01/2026	Rev02
Revision 1	AD LA	23/06/2025	Rev01
Revision Details	By Check	Date	Suffix



Project Title:
GREAT NORTH ROAD SOLAR AND BIODIVERSITY PARK

Purpose of Issue:
DCO APPLICATION

Development Consent Order Number:
EN010162

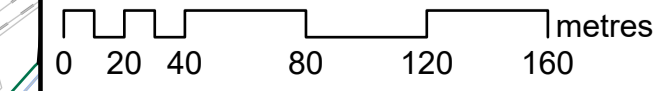
Development Consent Order Drawing Number:
EN010162-APP-2.4B

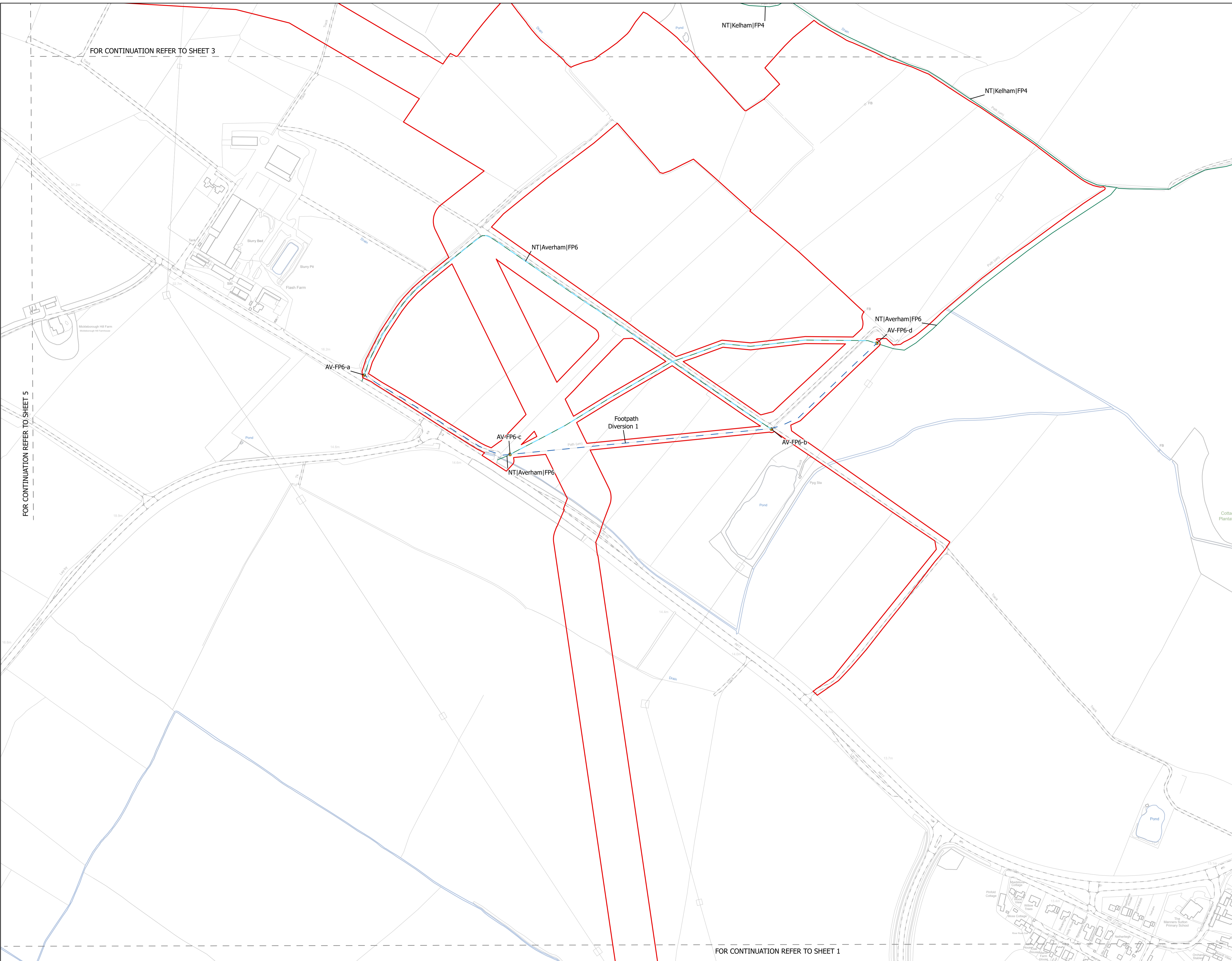
Drawing Title:
**Public Rights of Way and Permissive Routes Plan
Great North Road Solar and Biodiversity Park
SHEET 1 of 39**

Designed: AD	Drawn: AD	Checked: LA	Date: 19/03/2026
Internal Project Number: 026	Suitability: DCO Application		

Scale @ A1:
1:2,500

N	Rev: Rev03
---	---------------

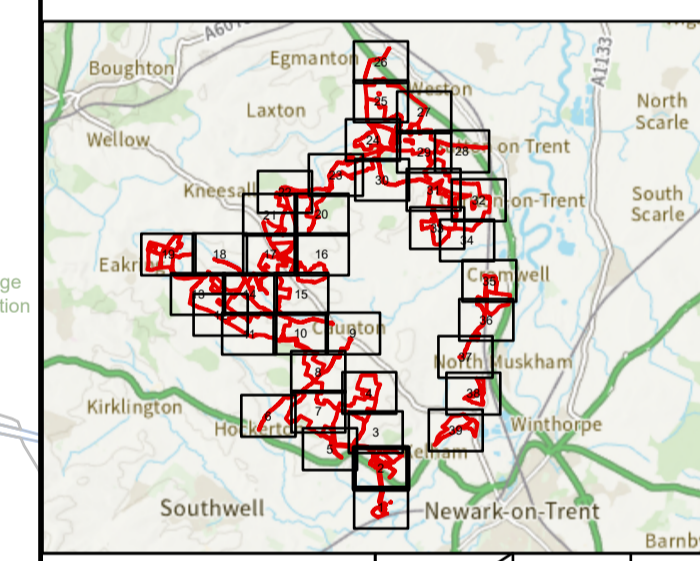





NOTES
1. ALL DIMENSIONS ARE IN METRES UNLESS STATED OTHERWISE.

- Legend**
- Order Limits
 - Public Rights of Way
 - Footpath Closure
 - Footpath Diversion
 - Bridleway Closed For Construction and Decommissioning
 - Bridleway Diversion for Construction and Decommissioning
 - New Permissive Footpath
 - New Permissive Bridleway
 - Public Right of Way Closure and/or Diversion Start-End Point

The Legend is identical on all sheets of the Public Rights of Way and Permissive Routes Plan and therefore not all items specified in the Legend are found on each sheet



Revision 3	AD LA	19/03/2026	Rev03
Revision 2	AD LA	14/01/2026	Rev02
Revision 1	AD LA	23/06/2025	Rev01
Revision Details	By Check	Date	Suffix



Project Title:
GREAT NORTH ROAD SOLAR AND BIODIVERSITY PARK

Purpose of Issue:
DCO APPLICATION

Development Consent Order Number:
EN010162

Development Consent Order Drawing Number:
EN010162-APP-2.4B

Drawing Title:
**Public Rights of Way and Permissive Routes Plan
Great North Road Solar and Biodiversity Park
SHEET 2 of 39**

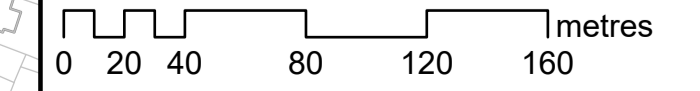
Designed: AD	Drawn: AD	Checked: LA	Date: 19/03/2026
-----------------	--------------	----------------	---------------------

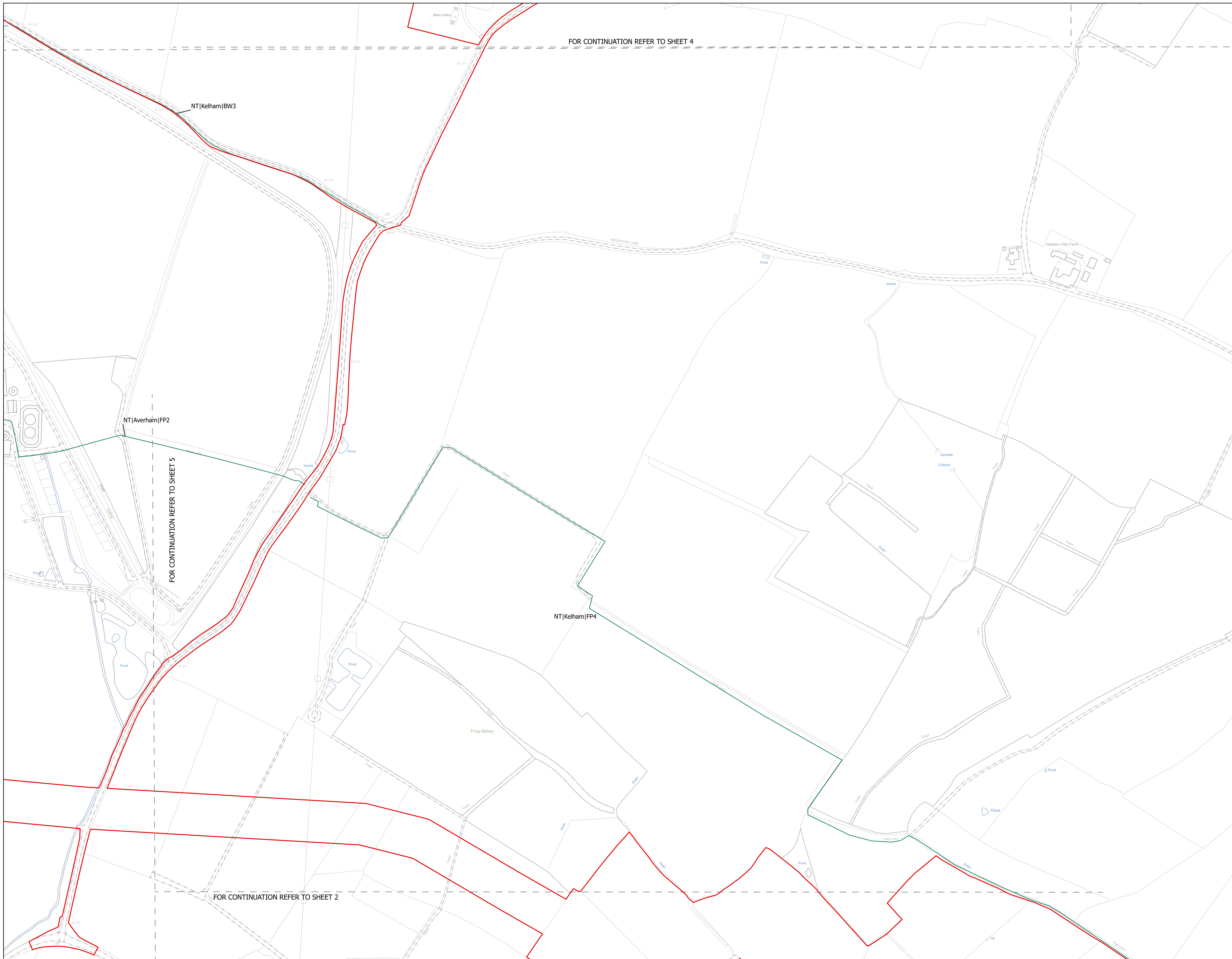
Internal Project Number:
026

Suitability:
DCO Application

Scale @ A1:
1:2,500

Rev:
Rev03



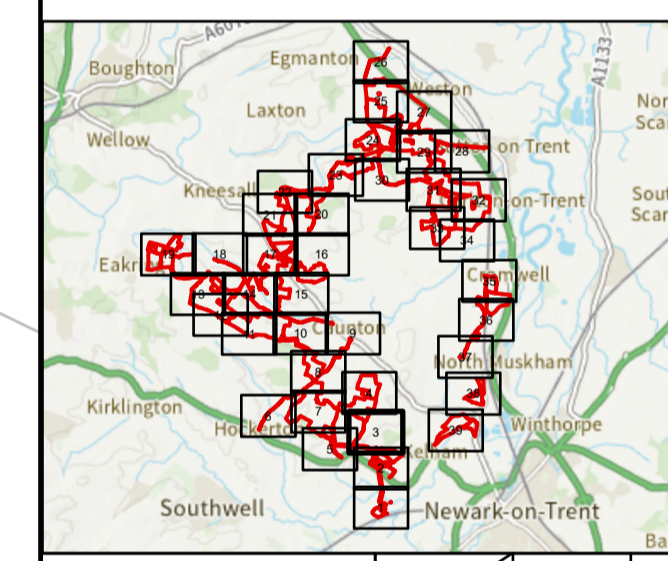


NOTES
1. ALL DIMENSIONS ARE IN METRES UNLESS STATED OTHERWISE.


Legend

- Order Limits
- Public Rights of Way
- Footpath Closure
- - - Footpath Diversion
- - - Bridleway Closed For Construction and Decommissioning
- - - Bridleway Diversion for Construction and Decommissioning
- - - New Permissive Footpath
- - - New Permissive Bridleway
- Public Right of Way Closure and/or Diversion Start-End Point

The Legend is identical on all sheets of the Public Rights of Way and Permissive Routes Plan and therefore not all items specified in the Legend are found on each sheet



Revision	By	Check	Date	Suffix
Revision 3	AD	LA	19/03/2026	Rev03
Revision 2	AD	LA	14/01/2026	Rev02
Revision 1	AD	LA	23/06/2025	Rev01



Project Title:
GREAT NORTH ROAD SOLAR AND BIODIVERSITY PARK

Purpose of Issue:
DCO APPLICATION

Development Consent Order Number:
EN010162

Development Consent Order Drawing Number:
EN010162-APP-2.4B

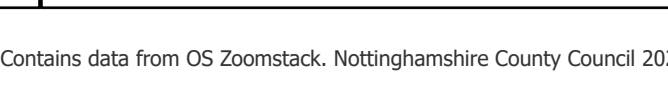
Drawing Title:
**Public Rights of Way and Permissive Routes Plan
Great North Road Solar and Biodiversity Park
SHEET 3 of 39**

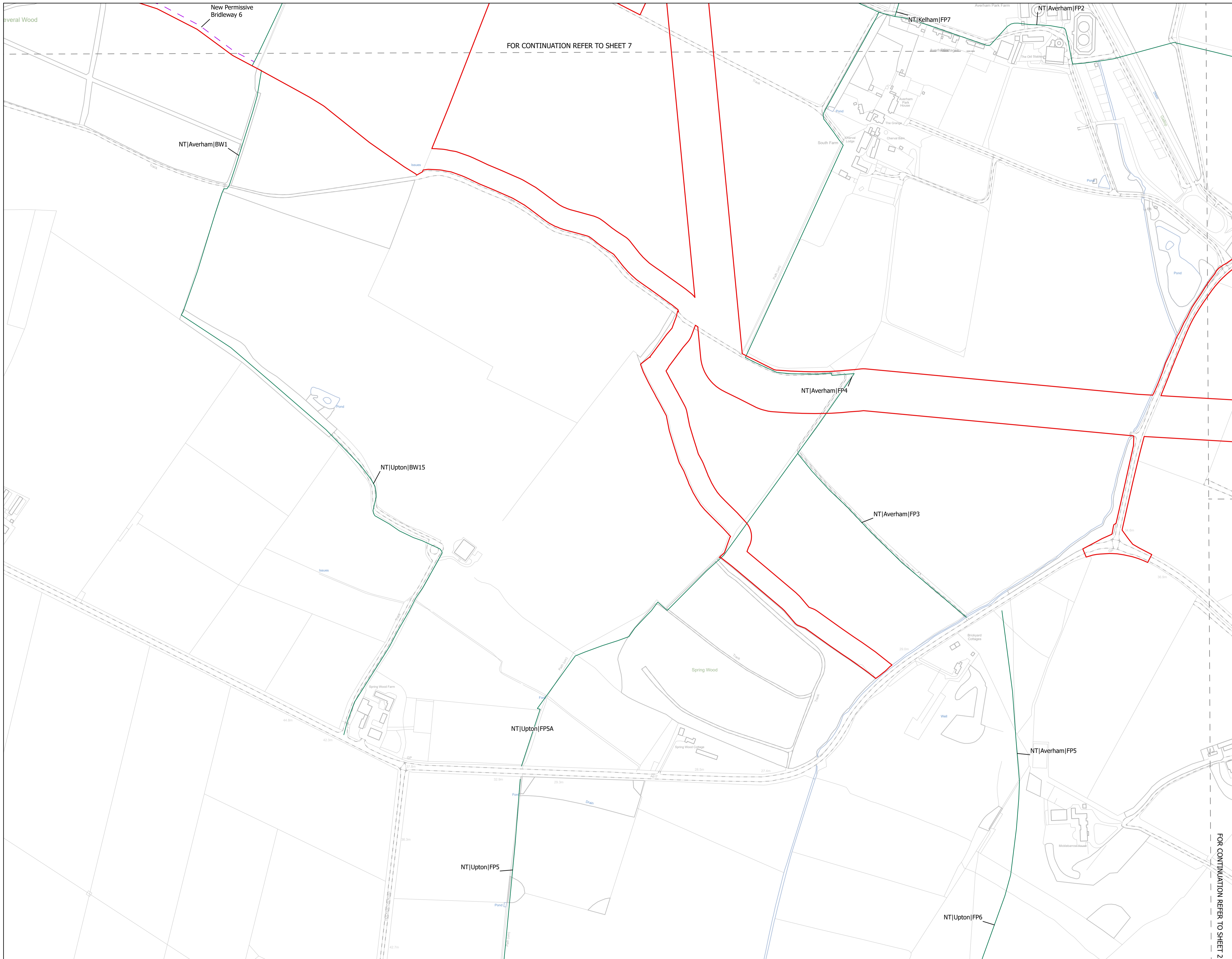
Designed:	Drawn:	Checked:	Date:
AD	AD	LA	19/03/2026

Internal Project Number:
026

Suitability:
DCO Application

Scale @ A1:	Rev:
1:2,500	Rev03





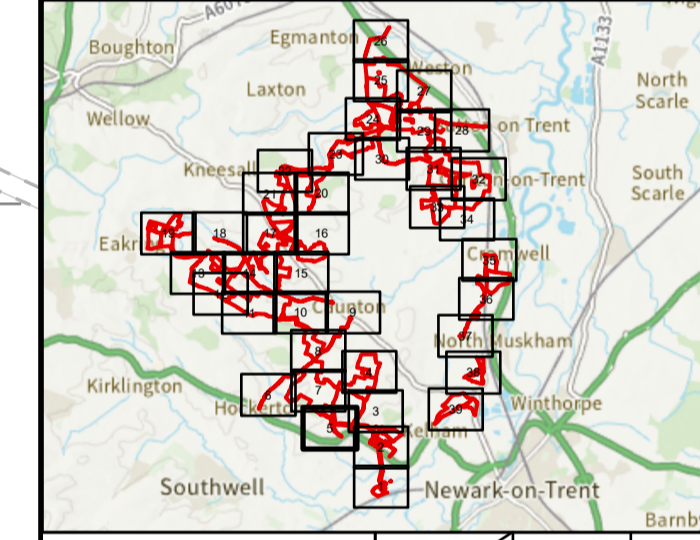
NOTES
1. ALL DIMENSIONS ARE IN METRES UNLESS STATED OTHERWISE.

FOR CONTINUATION REFER TO SHEET 3

Legend

- Order Limits
- Public Rights of Way
- Footpath Closure
- Footpath Diversion
- - - Bridleway Closed For Construction and Decommissioning
- Bridleway Diversion for Construction and Decommissioning
- - - New Permissive Footpath
- New Permissive Bridleway
- Public Right of Way Closure and/or Diversion Start-End Point

The Legend is identical on all sheets of the Public Rights of Way and Permissive Routes Plan and therefore not all items specified in the Legend are found on each sheet



Revision 3	AD LA	19/03/2026	Rev03
Revision 2	AD LA	14/01/2026	Rev02
Revision 1	AD LA	23/06/2025	Rev01
Revision Details	By Check	Date	Suffix

Applicant: Elements Green Trent Limited

Solar & Biodiversity Park

Project Title:
GREAT NORTH ROAD SOLAR AND BIODIVERSITY PARK

Purpose of Issue:
DCO APPLICATION

Development Consent Order Number:
EN010162

Development Consent Order Drawing Number:
EN010162-APP-2.4B

Drawing Title:
**Public Rights of Way and Permissive Routes Plan
Great North Road Solar and Biodiversity Park
SHEET 5 of 39**

Designed: AD	Drawn: AD	Checked: LA	Date: 19/03/2026
Internal Project Number: 026	Suitability: DCO Application		
Scale @ A1: 1:2,500			

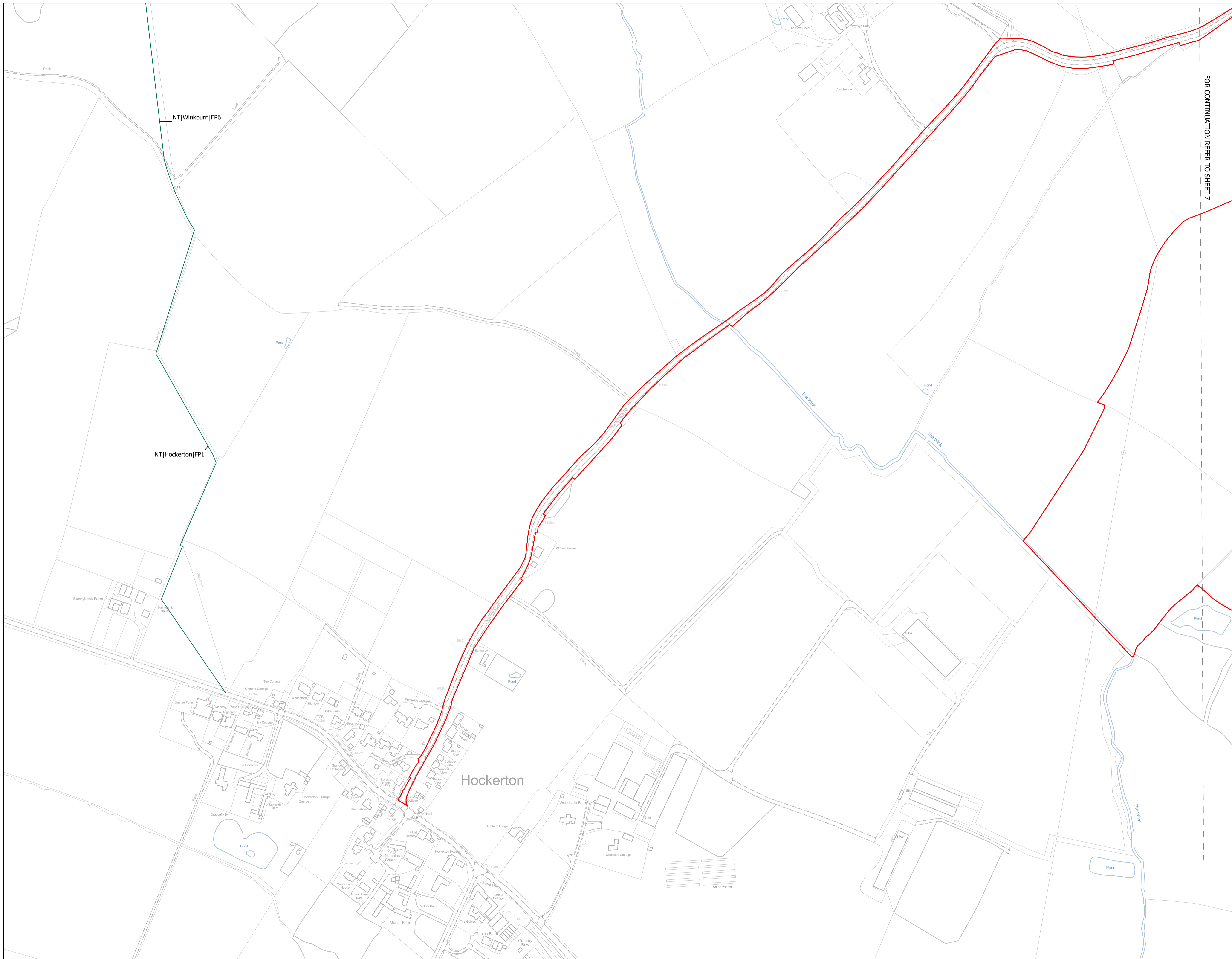
Scale @ A1:
1:2,500

North Arrow

Rev:
Rev03

0 20 40 80 120 160 metres

FOR CONTINUATION REFER TO SHEET 2

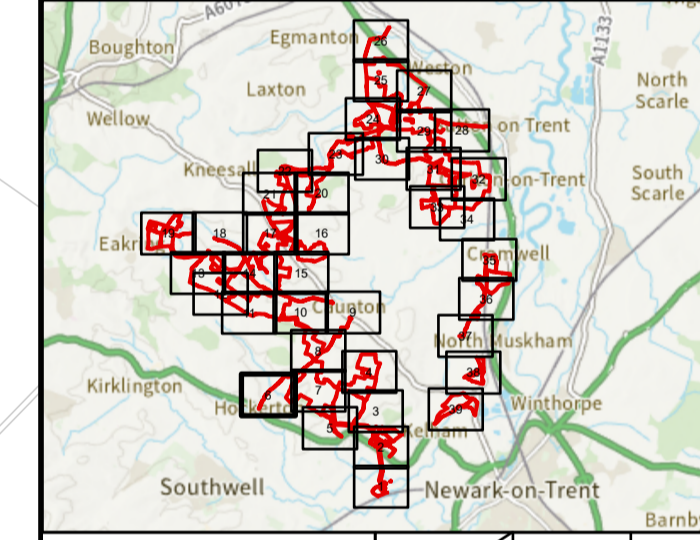


NOTES
1. ALL DIMENSIONS ARE IN METRES UNLESS STATED OTHERWISE.

Legend

- Order Limits
- Public Rights of Way
- Footpath Closure
- Footpath Diversion
- Bridleway Closed For Construction and Decommissioning
- Bridleway Diversion for Construction and Decommissioning
- New Permissive Footpath
- New Permissive Bridleway
- Public Right of Way Closure and/or Diversion Start-End Point

The Legend is identical on all sheets of the Public Rights of Way and Permissive Routes Plan and therefore not all items specified in the Legend are found on each sheet



Revision 3	AD LA	19/03/2026	Rev03
Revision 2	AD LA	14/01/2026	Rev02
Revision 1	AD LA	23/06/2025	Rev01
Revision Details	By Check	Date	Suffix

Applicant: Elements Green Trent Limited

Project Title:
GREAT NORTH ROAD SOLAR AND BIODIVERSITY PARK

Purpose of Issue:
DCO APPLICATION

Development Consent Order Number:
EN010162

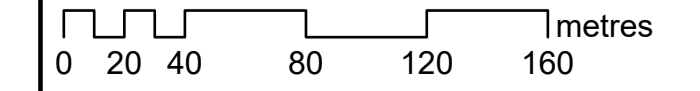
Development Consent Order Drawing Number:
EN010162-APP-2.4B

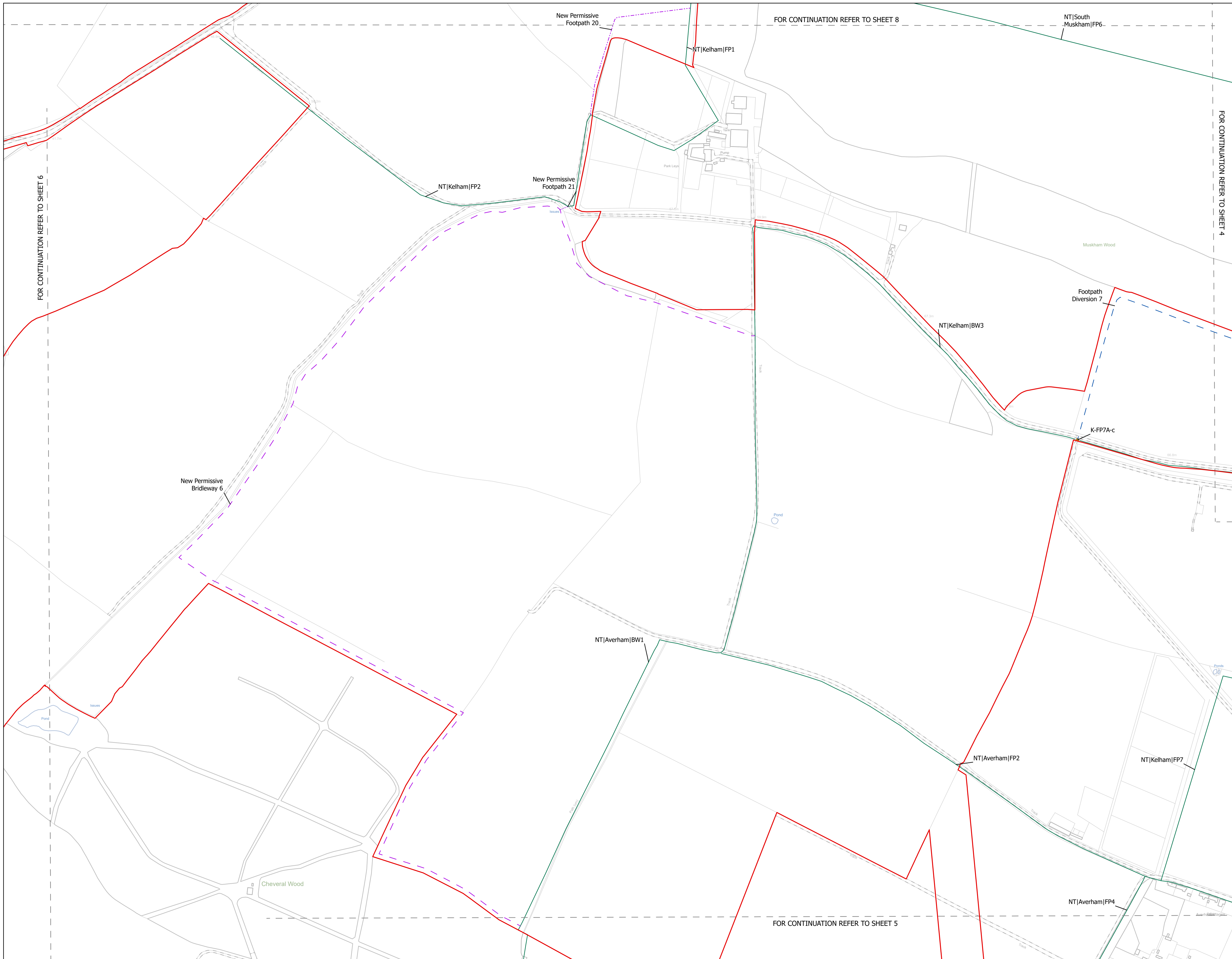
Drawing Title:
**Public Rights of Way and Permissive Routes Plan
Great North Road Solar and Biodiversity Park
SHEET 6 of 39**

Designed: AD	Drawn: AD	Checked: LA	Date: 19/03/2026
Internal Project Number: 026	Suitability: DCO Application		

Scale @ A1:
1:2,500

Rev: Rev03

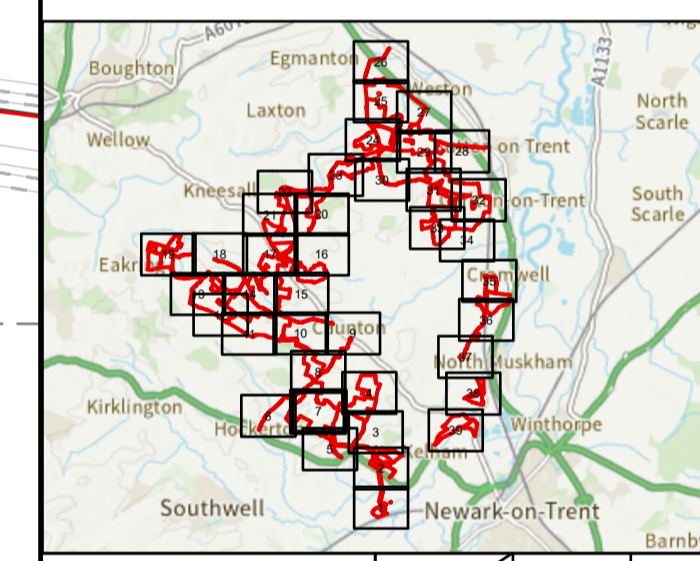




NOTES
1. ALL DIMENSIONS ARE IN METRES UNLESS STATED OTHERWISE.

- Legend**
- Order Limits
 - Public Rights of Way
 - Footpath Closure
 - Footpath Diversion
 - Bridleway Closed For Construction and Decommissioning
 - Bridleway Diversion for Construction and Decommissioning
 - New Permissive Footpath
 - New Permissive Bridleway
 - Public Right of Way Closure and/or Diversion Start-End Point

The Legend is identical on all sheets of the Public Rights of Way and Permissive Routes Plan and therefore not all items specified in the Legend are found on each sheet



Revision	By	Check	Date	Suffix
Revision 3	AD	LA	19/03/2026	Rev03
Revision 2	AD	LA	14/01/2026	Rev02
Revision 1	AD	LA	23/06/2025	Rev01



Project Title:
GREAT NORTH ROAD SOLAR AND BIODIVERSITY PARK

Purpose of Issue:
DCO APPLICATION

Development Consent Order Number:
EN010162

Development Consent Order Drawing Number:
EN010162-APP-2.4B

Drawing Title:
**Public Rights of Way and Permissive Routes Plan
Great North Road Solar and Biodiversity Park
SHEET 7 of 39**

Designed: AD	Drawn: AD	Checked: LA	Date: 19/03/2026
Internal Project Number: 026		Suitability: DCO Application	
Scale @ A1: 1:2,500			

North arrow pointing up.

Revision: Rev03

Scale bar: 0, 20, 40, 80, 120, 160 metres

FOR CONTINUATION REFER TO SHEET 10

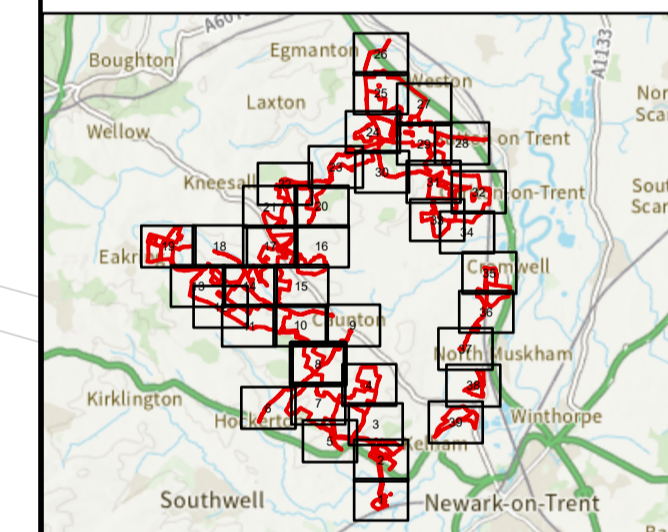
FOR CONTINUATION REFER TO SHEET 9

NOTES
1. ALL DIMENSIONS ARE IN METRES UNLESS STATED OTHERWISE.


Legend

- Order Limits
- Public Rights of Way
- Footpath Closure
- Footpath Diversion
- Bridleway Closed For Construction and Decommissioning
- Bridleway Diversion for Construction and Decommissioning
- New Permissive Footpath
- New Permissive Bridleway
- Public Right of Way Closure and/or Diversion Start-End Point

The Legend is identical on all sheets of the Public Rights of Way and Permissive Routes Plan and therefore not all items specified in the Legend are found on each sheet



Revision	By	Check	Date	Suffix
Revision 3	AD	LA	19/03/2026	Rev03
Revision 2	AD	LA	14/01/2026	Rev02
Revision 1	AD	LA	23/06/2025	Rev01



Project Title:
GREAT NORTH ROAD SOLAR AND BIODIVERSITY PARK

Purpose of Issue:
DCO APPLICATION

Development Consent Order Number:
EN010162

Development Consent Order Drawing Number:
EN010162-APP-2.4B

Drawing Title:
**Public Rights of Way and Permissive Routes Plan
Great North Road Solar and Biodiversity Park
SHEET 8 of 39**

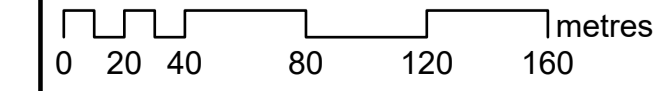
Designed: AD	Drawn: AD	Checked: LA	Date: 19/03/2026
-----------------	--------------	----------------	---------------------

Internal Project Number:
026

Suitability:
DCO Application

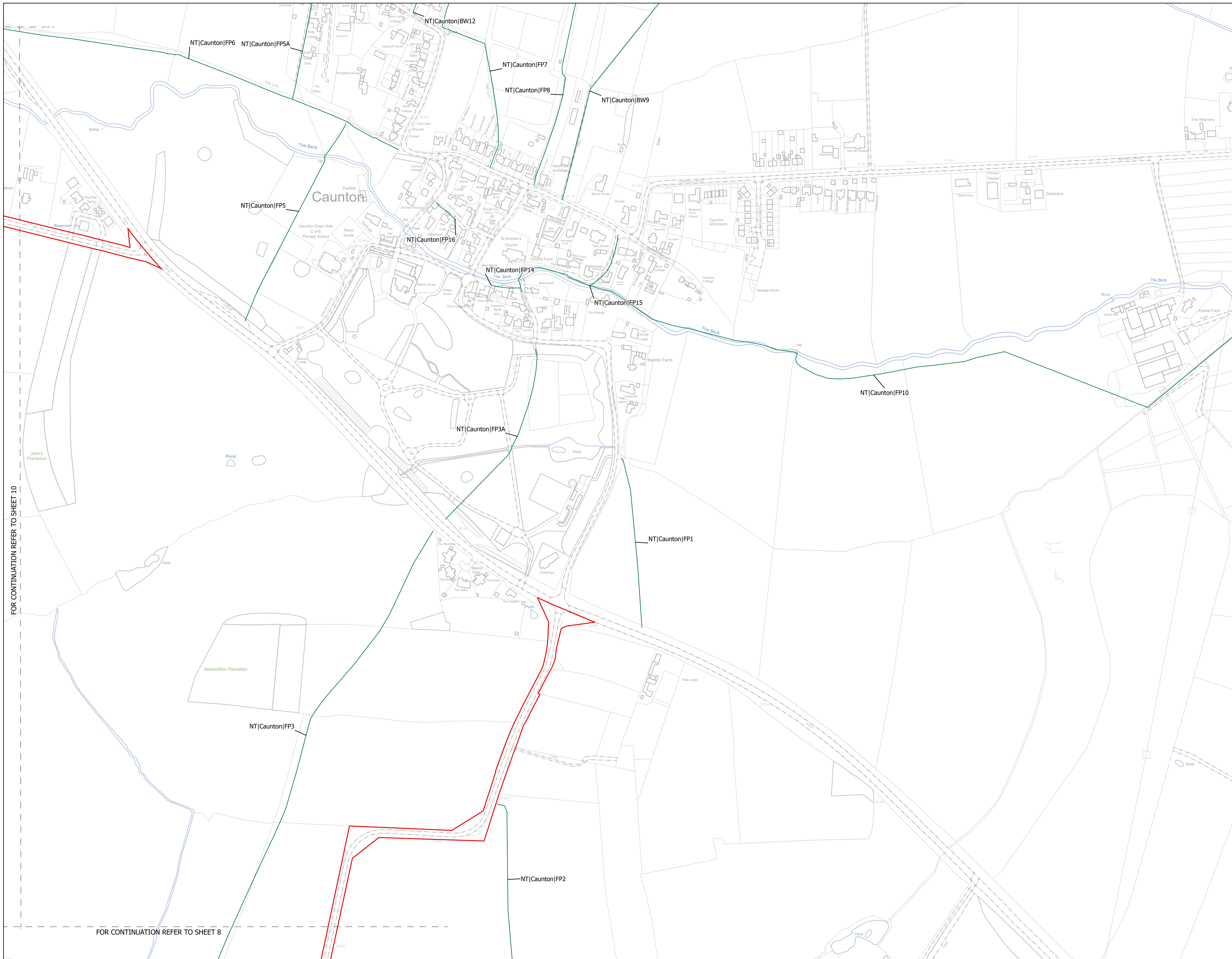
Scale @ A1:
1:2,500

N	Rev: Rev03
---	---------------



FOR CONTINUATION REFER TO SHEET 4

FOR CONTINUATION REFER TO SHEET 7

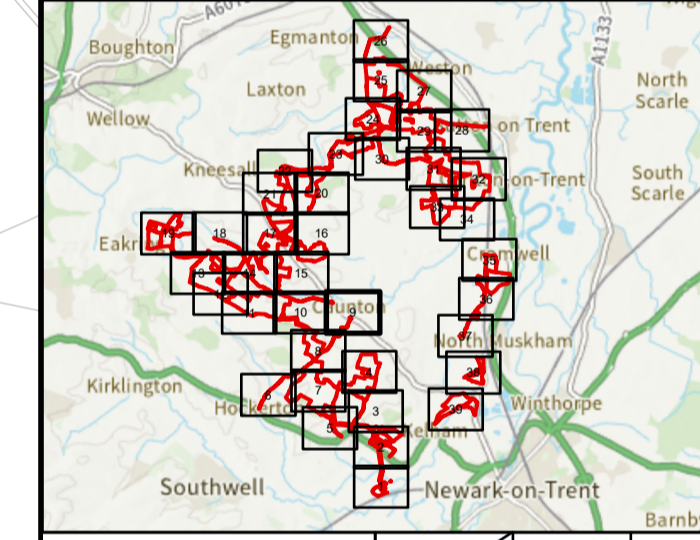


NOTES
1. ALL DIMENSIONS ARE IN METRES UNLESS STATED OTHERWISE.

Legend

- Order Limits
- Public Rights of Way
- Footpath Closure
- Footpath Diversion
- Bridleway Closed For Construction and Decommissioning
- Bridleway Diversion for Construction and Decommissioning
- New Permissive Footpath
- New Permissive Bridleway
- Public Right of Way Closure and/or Diversion Start-End Point

The Legend is identical on all sheets of the Public Rights of Way and Permissive Routes Plan and therefore not all items specified in the Legend are found on each sheet



FOR CONTINUATION REFER TO SHEET 10

FOR CONTINUATION REFER TO SHEET 8

Revision 3	AD LA	19/03/2026	Rev03
Revision 2	AD LA	14/01/2026	Rev02
Revision 1	AD LA	23/06/2025	Rev01
Revision Details	By Check	Date	Suffix

Applicant: Elements Green Trent Limited

Solar & Biodiversity Park

Project Title:
GREAT NORTH ROAD SOLAR AND BIODIVERSITY PARK

Purpose of Issue:
DCO APPLICATION

Development Consent Order Number:
EN010162

Development Consent Order Drawing Number:
EN010162-APP-2.4B

Drawing Title:
**Public Rights of Way and Permissive Routes Plan
Great North Road Solar and Biodiversity Park
SHEET 9 of 39**

Designed: AD	Drawn: AD	Checked: LA	Date: 19/03/2026
Internal Project Number: 026		Suitability: DCO Application	
Scale @ A1: 1:2,500			

N

Rev:
Rev03

metres

FOR CONTINUATION REFER TO SHEET 15

NT|Caunton|FP6A

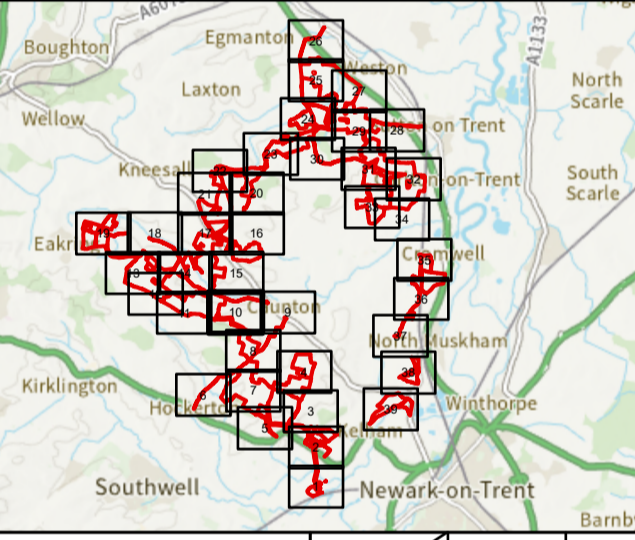
NT|Caunton|FP6

NOTES
1. ALL DIMENSIONS ARE IN METRES UNLESS STATED OTHERWISE.

Legend

- Order Limits
- Public Rights of Way
- Footpath Closure
- - - Footpath Diversion
- - - Bridleway Closed For Construction and Decommissioning
- - - Bridleway Diversion for Construction and Decommissioning
- - - New Permissive Footpath
- - - New Permissive Bridleway
- Public Right of Way Closure and/or Diversion Start-End Point

The Legend is identical on all sheets of the Public Rights of Way and Permissive Routes Plan and therefore not all items specified in the Legend are found on each sheet



Revision 3	AD LA	19/03/2026	Rev03
Revision 2	AD LA	14/01/2026	Rev02
Revision 1	AD LA	23/06/2025	Rev01
Revision Details	By Check	Date	Suffix



Project Title:
GREAT NORTH ROAD SOLAR AND BIODIVERSITY PARK

Purpose of Issue:
DCO APPLICATION

Development Consent Order Number:
EN010162

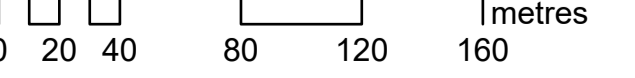
Development Consent Order Drawing Number:
EN010162-APP-2.4B

Drawing Title:
**Public Rights of Way and Permissive Routes Plan
Great North Road Solar and Biodiversity Park
SHEET 10 of 39**

Designed: AD	Drawn: AD	Checked: LA	Date: 19/03/2026
Internal Project Number: 026	Suitability: DCO Application		

Scale @ A1:
1:2,500

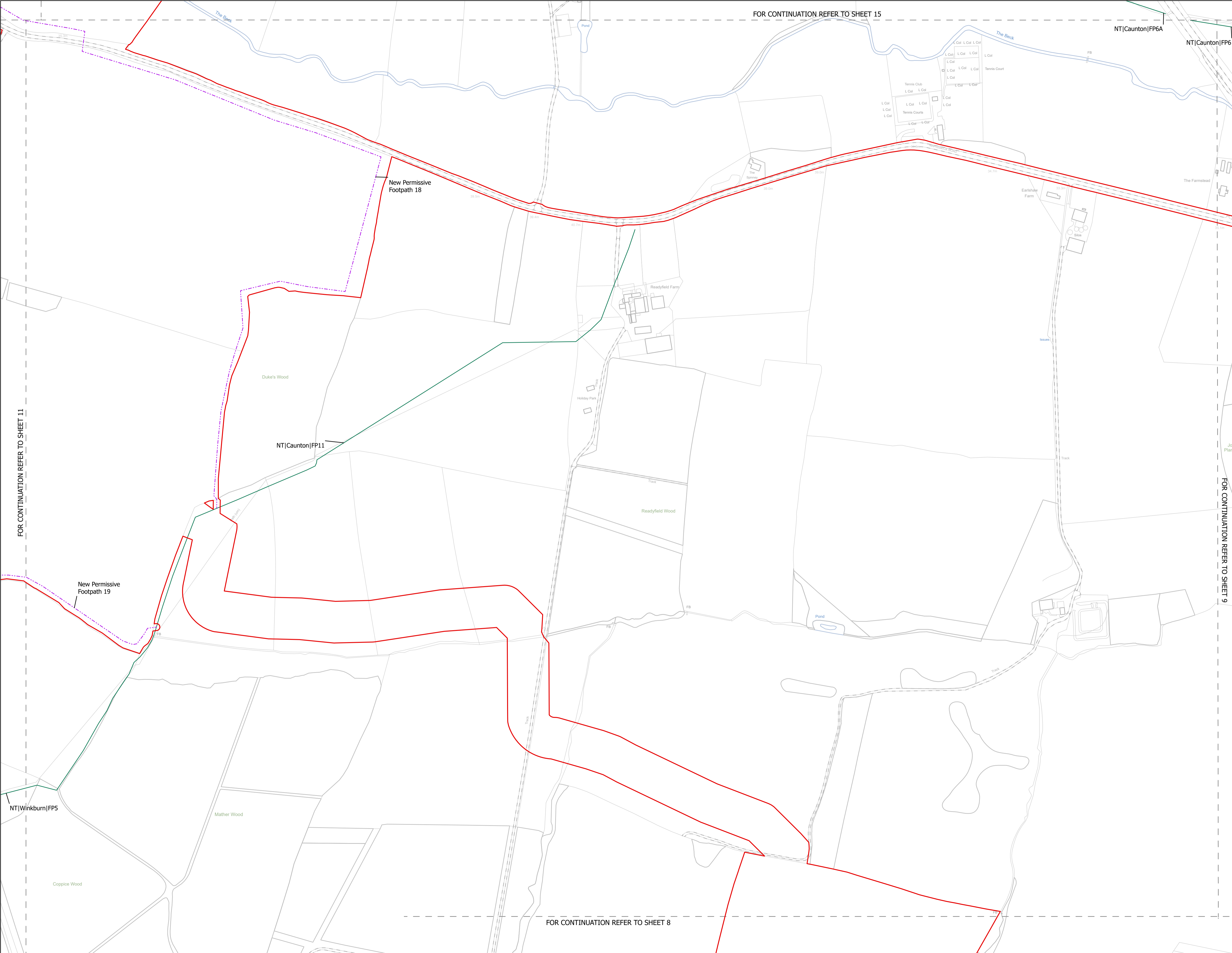
N	Rev: Rev03
---	---------------

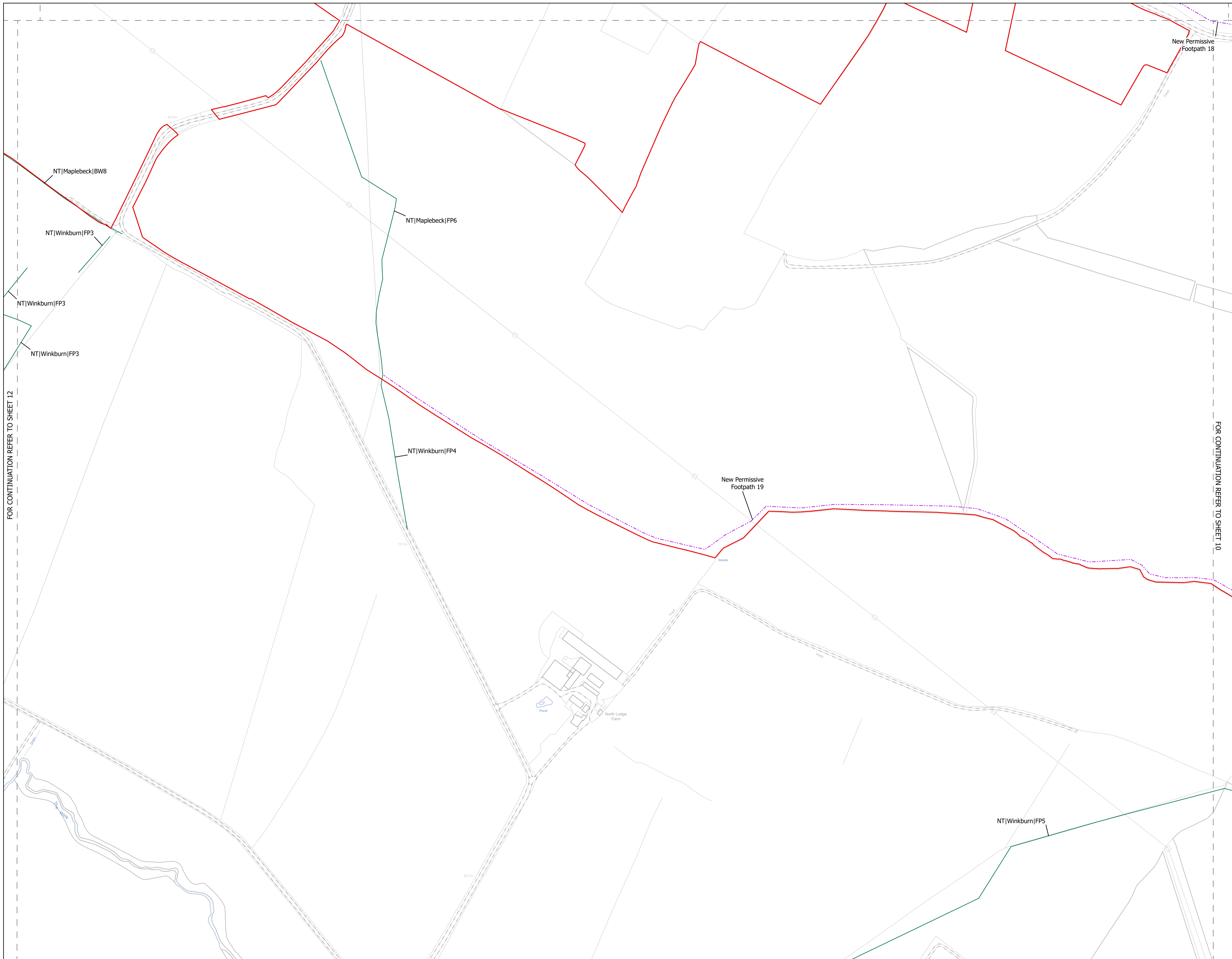


FOR CONTINUATION REFER TO SHEET 11

FOR CONTINUATION REFER TO SHEET 9

FOR CONTINUATION REFER TO SHEET 8





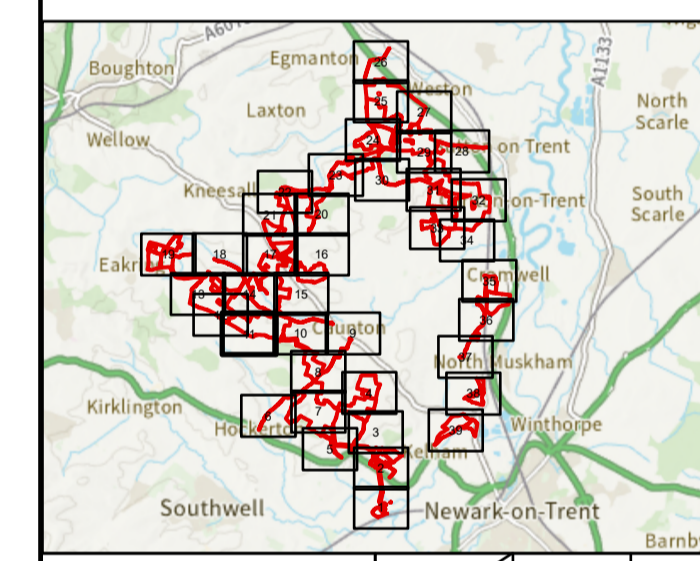
FOR CONTINUATION REFER TO SHEET 12

FOR CONTINUATION REFER TO SHEET 10


NOTES
1. ALL DIMENSIONS ARE IN METRES UNLESS STATED OTHERWISE.

- Legend**
- Order Limits
 - Public Rights of Way
 - Footpath Closure
 - Footpath Diversion
 - Bridleway Closed For Construction and Decommissioning
 - Bridleway Diversion for Construction and Decommissioning
 - New Permissive Footpath
 - New Permissive Bridleway
 - Public Right of Way Closure and/or Diversion Start-End Point

The Legend is identical on all sheets of the Public Rights of Way and Permissive Routes Plan and therefore not all items specified in the Legend are found on each sheet



Revision	By	Check	Date	Suffix
Revision 3	AD	LA	19/03/2026	Rev03
Revision 2	AD	LA	14/01/2026	Rev02
Revision 1	AD	LA	23/06/2025	Rev01



Project Title:
GREAT NORTH ROAD SOLAR AND BIODIVERSITY PARK

Purpose of Issue:
DCO APPLICATION

Development Consent Order Number:
EN010162

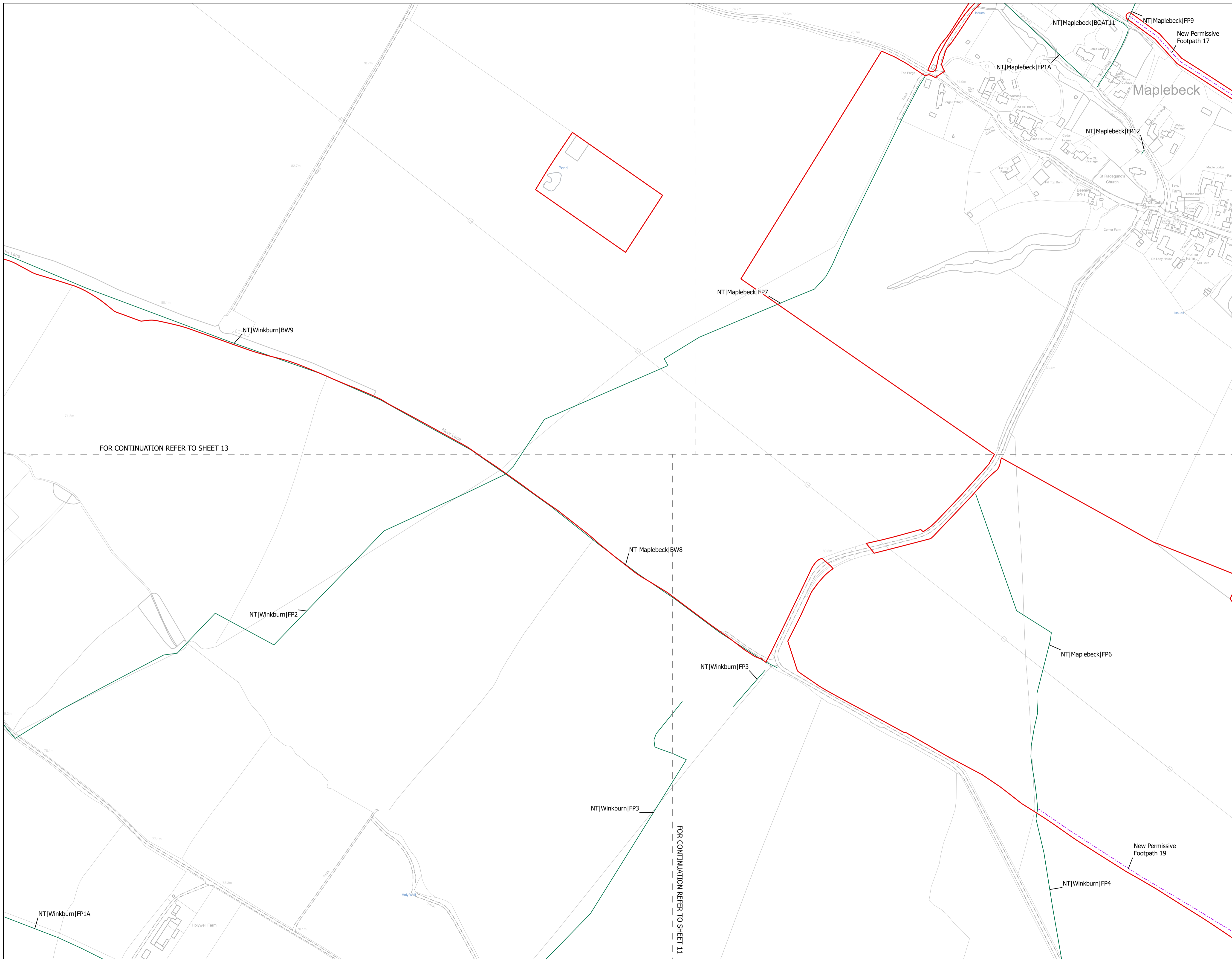
Development Consent Order Drawing Number:
EN010162-APP-2.4B

Drawing Title:
**Public Rights of Way and Permissive Routes Plan
Great North Road Solar and Biodiversity Park
SHEET 11 of 39**

Designed: AD	Drawn: AD	Checked: LA	Date: 19/03/2026
Internal Project Number: 026		Suitability: DCO Application	
Scale @ A1: 1:2,500			

N

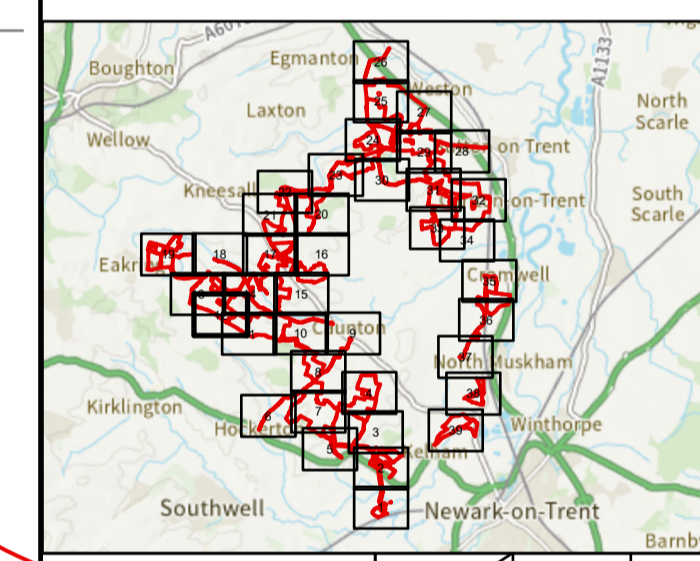
Rev:
Rev03



NOTES
1. ALL DIMENSIONS ARE IN METRES UNLESS STATED OTHERWISE.

- Legend**
- Order Limits
 - Public Rights of Way
 - Footpath Closure
 - Footpath Diversion
 - Bridleway Closed For Construction and Decommissioning
 - Bridleway Diversion for Construction and Decommissioning
 - New Permissive Footpath
 - New Permissive Bridleway
 - Public Right of Way Closure and/or Diversion Start-End Point

The Legend is identical on all sheets of the Public Rights of Way and Permissive Routes Plan and therefore not all items specified in the Legend are found on each sheet



Revision 3	AD LA	19/03/2026	Rev03
Revision 2	AD LA	14/01/2026	Rev02
Revision 1	AD LA	23/06/2025	Rev01
Revision Details	By Check	Date	Suffix



Project Title:
GREAT NORTH ROAD SOLAR AND BIODIVERSITY PARK

Purpose of Issue:
DCO APPLICATION

Development Consent Order Number:
EN010162

Development Consent Order Drawing Number:
EN010162-APP-2.4B

Drawing Title:
**Public Rights of Way and Permissive Routes Plan
Great North Road Solar and Biodiversity Park
SHEET 12 of 39**

Designed: AD	Drawn: AD	Checked: LA	Date: 19/03/2026
Internal Project Number: 026	Suitability: DCO Application		
Scale @ A1: 1:2,500	Rev: Rev03		

0 20 40 80 120 160 metres

FOR CONTINUATION REFER TO SHEET 19

FOR CONTINUATION REFER TO SHEET 18

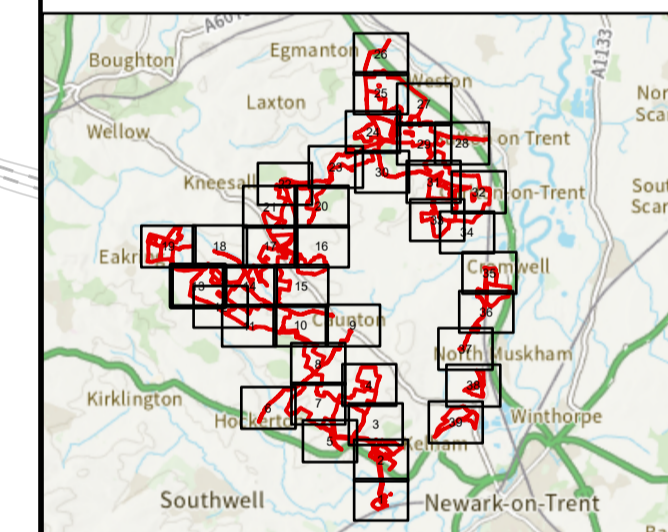
FOR CONTINUATION REFER TO SHEET 14

NOTES
1. ALL DIMENSIONS ARE IN METRES UNLESS STATED OTHERWISE.

Legend

- Order Limits
- Public Rights of Way
- Footpath Closure
- Footpath Diversion
- Bridleway Closed For Construction and Decommissioning
- Bridleway Diversion for Construction and Decommissioning
- New Permissive Footpath
- New Permissive Bridleway
- Public Right of Way Closure and/or Diversion Start-End Point

The Legend is identical on all sheets of the Public Rights of Way and Permissive Routes Plan and therefore not all items specified in the Legend are found on each sheet



Revision	By	Check	Date	Suffix
Revision 3	AD	LA	19/03/2026	Rev03
Revision 2	AD	LA	14/01/2026	Rev02
Revision 1	AD	LA	23/06/2025	Rev01

Applicant: Elements Green Trent Limited



Project Title:
GREAT NORTH ROAD SOLAR AND BIODIVERSITY PARK

Purpose of Issue:
DCO APPLICATION

Development Consent Order Number:
EN010162

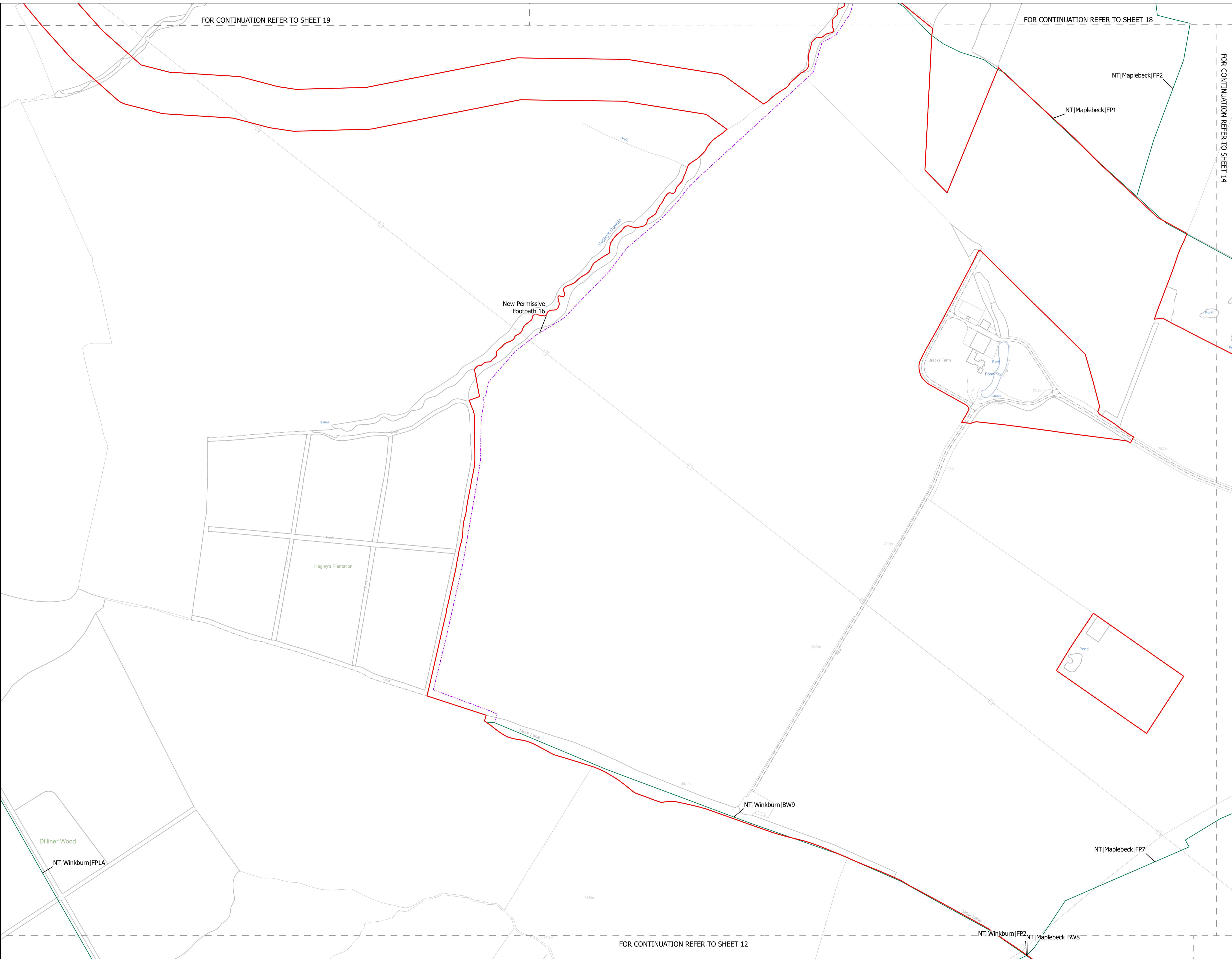
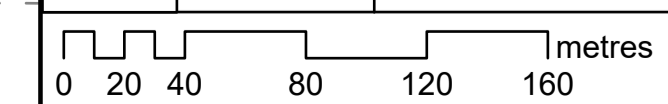
Development Consent Order Drawing Number:
EN010162-APP-2.4B

Drawing Title:
Public Rights of Way and Permissive Routes Plan
Great North Road Solar and Biodiversity Park
SHEET 13 of 39

Designed: AD	Drawn: AD	Checked: LA	Date: 19/03/2026
Internal Project Number: 026		Suitability: DCO Application	

Scale @ A1:
1:2,500

N	Rev: Rev03
---	---------------



FOR CONTINUATION REFER TO SHEET 12

FOR CONTINUATION REFER TO SHEET 18

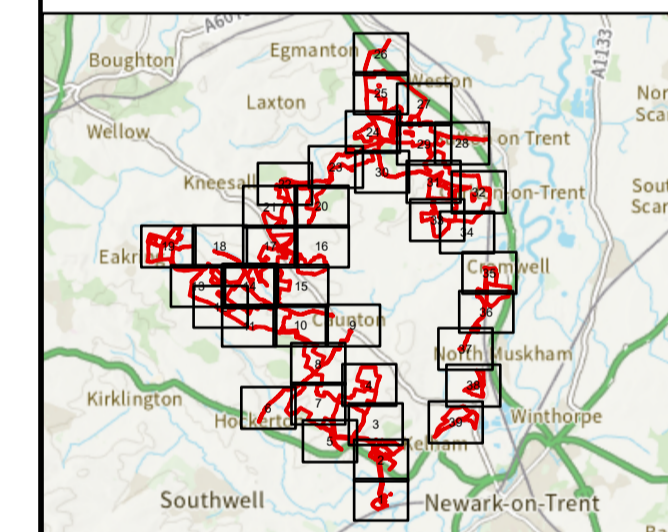
FOR CONTINUATION REFER TO SHEET 17

NOTES
1. ALL DIMENSIONS ARE IN METRES UNLESS STATED OTHERWISE.


Legend

- Order Limits
- Public Rights of Way
- Footpath Closure
- - - Footpath Diversion
- - - Bridleway Closed For Construction and Decommissioning
- - - Bridleway Diversion for Construction and Decommissioning
- - - New Permissive Footpath
- - - New Permissive Bridleway
- Public Right of Way Closure and/or Diversion Start-End Point

The Legend is identical on all sheets of the Public Rights of Way and Permissive Routes Plan and therefore not all items specified in the Legend are found on each sheet



Revision 3	AD LA	19/03/2026	Rev03
Revision 2	AD LA	14/01/2026	Rev02
Revision 1	AD LA	23/06/2025	Rev01
Revision Details	By Check	Date	Suffix



Project Title:
GREAT NORTH ROAD SOLAR AND BIODIVERSITY PARK

Purpose of Issue:
DCO APPLICATION

Development Consent Order Number:
EN010162

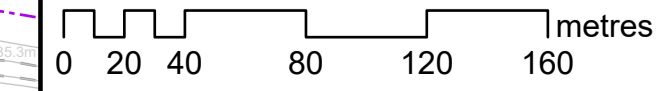
Development Consent Order Drawing Number:
EN010162-APP-2.4B

Drawing Title:
**Public Rights of Way and Permissive Routes Plan
Great North Road Solar and Biodiversity Park
SHEET 14 of 39**

Designed: AD	Drawn: AD	Checked: LA	Date: 19/03/2026
Internal Project Number: 026		Suitability: DCO Application	

Scale @ A1:
1:2,500

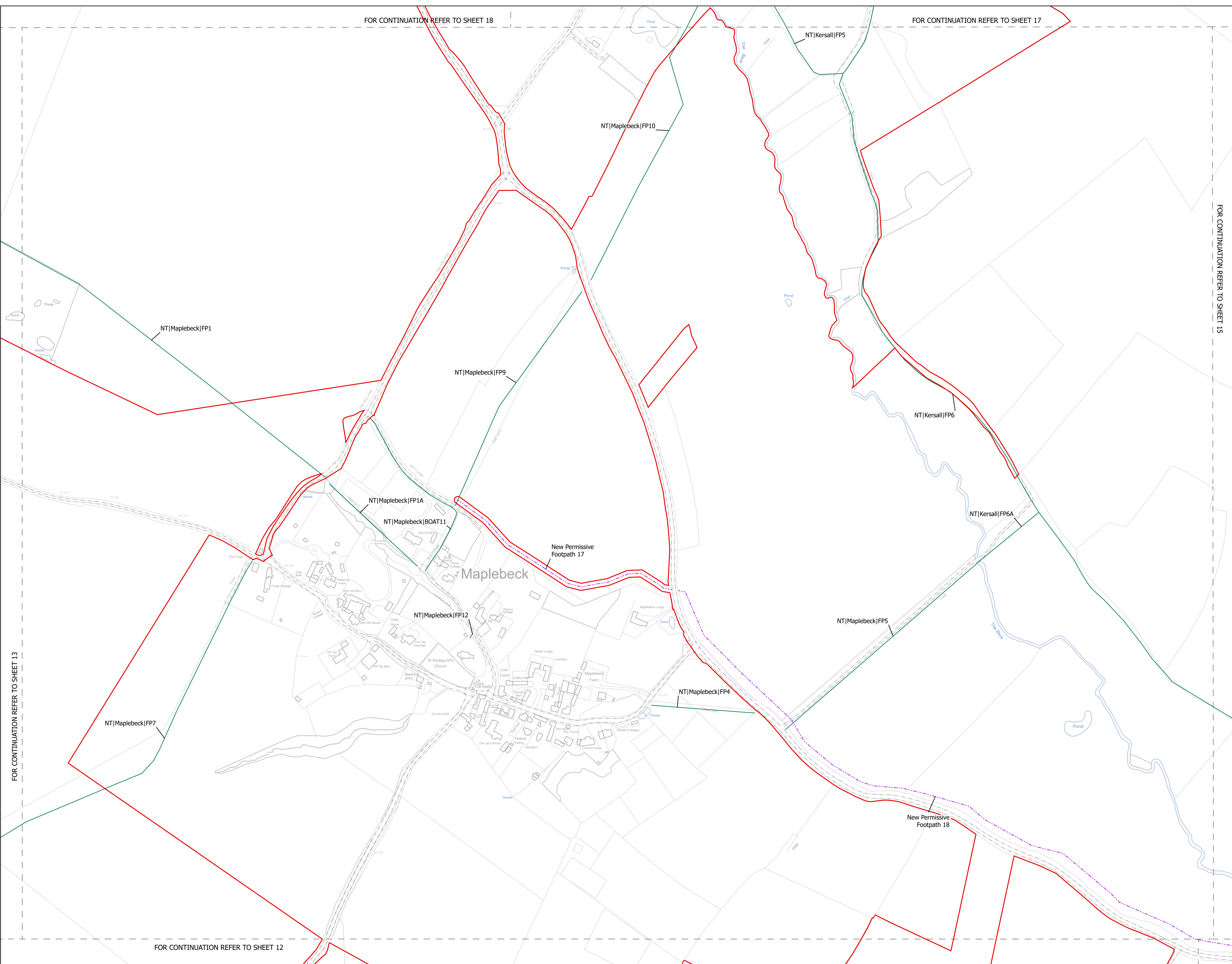
N	Rev: Rev03
---	---------------

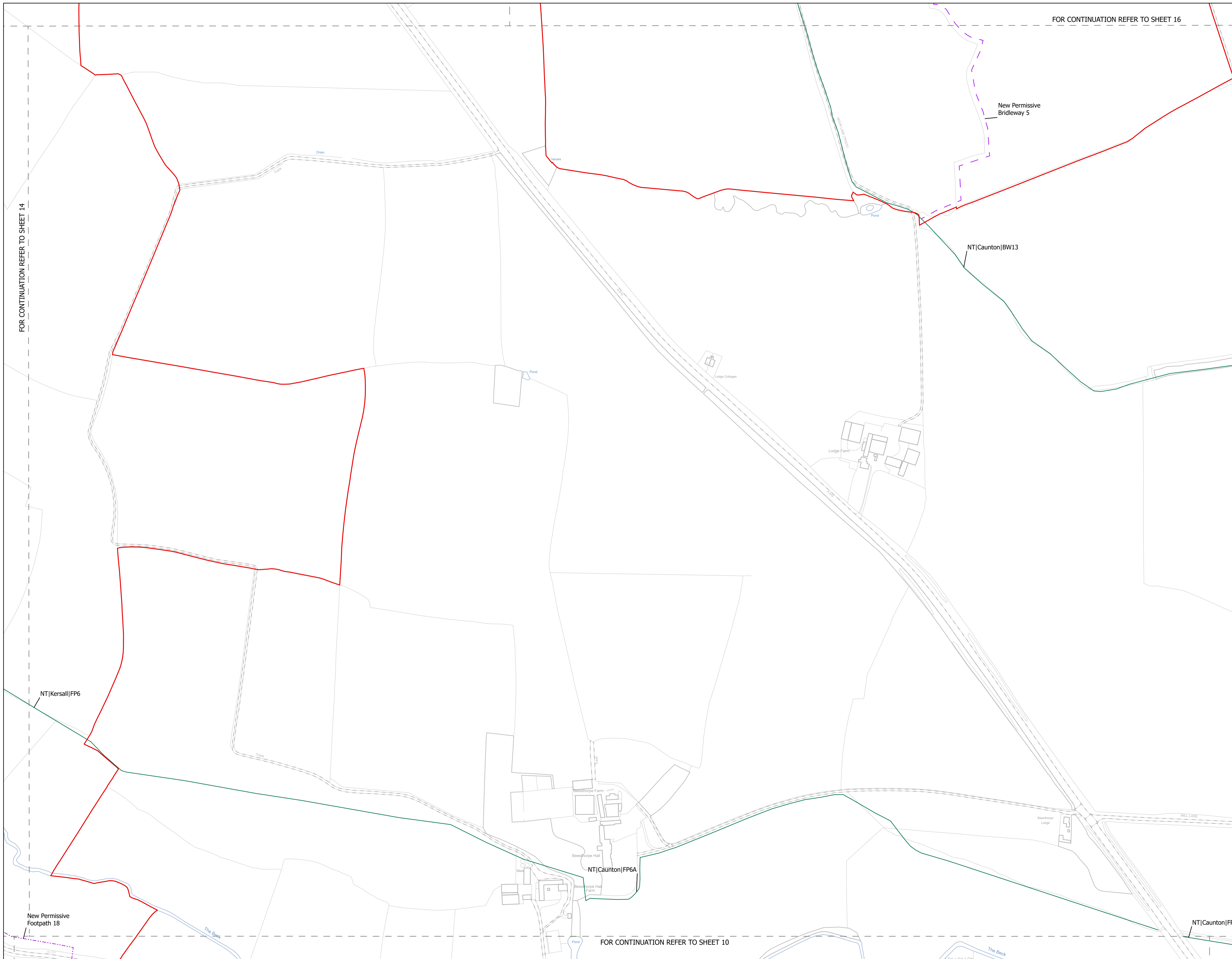


FOR CONTINUATION REFER TO SHEET 13

FOR CONTINUATION REFER TO SHEET 15

FOR CONTINUATION REFER TO SHEET 12





FOR CONTINUATION REFER TO SHEET 16

FOR CONTINUATION REFER TO SHEET 14

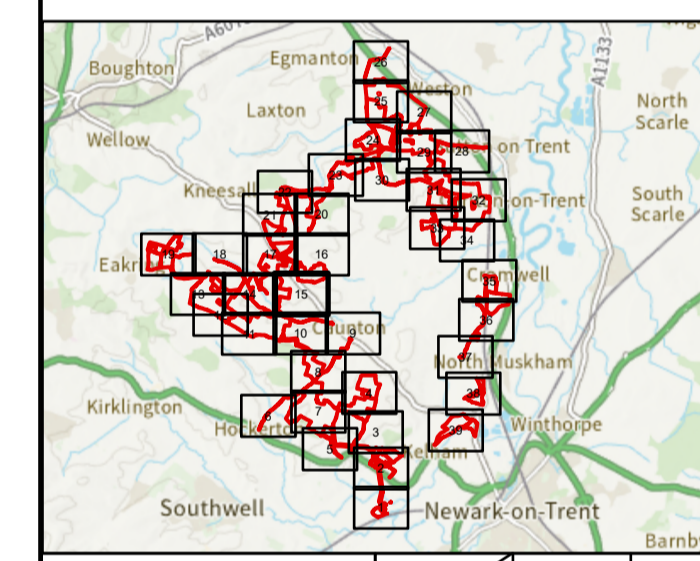
FOR CONTINUATION REFER TO SHEET 10

NOTES
1. ALL DIMENSIONS ARE IN METRES UNLESS STATED OTHERWISE.

Legend

- Order Limits
- Public Rights of Way
- Footpath Closure
- Footpath Diversion
- Bridleway Closed For Construction and Decommissioning
- Bridleway Diversion for Construction and Decommissioning
- New Permissive Footpath
- New Permissive Bridleway
- Public Right of Way Closure and/or Diversion Start-End Point

The Legend is identical on all sheets of the Public Rights of Way and Permissive Routes Plan and therefore not all items specified in the Legend are found on each sheet



Revision	By	Check	Date	Suffix
Revision 3	AD	LA	19/03/2026	Rev03
Revision 2	AD	LA	14/01/2026	Rev02
Revision 1	AD	LA	23/06/2025	Rev01

Applicant: Elements Green Trent Limited

Project Title:
GREAT NORTH ROAD SOLAR AND BIODIVERSITY PARK

Purpose of Issue:
DCO APPLICATION

Development Consent Order Number:
EN010162

Development Consent Order Drawing Number:
EN010162-APP-2.4B

Drawing Title:
**Public Rights of Way and Permissive Routes Plan
Great North Road Solar and Biodiversity Park
SHEET 15 of 39**

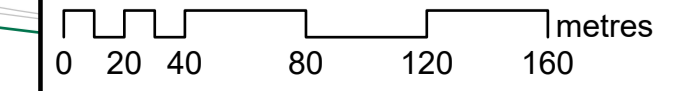
Designed:	Drawn:	Checked:	Date:
AD	AD	LA	19/03/2026

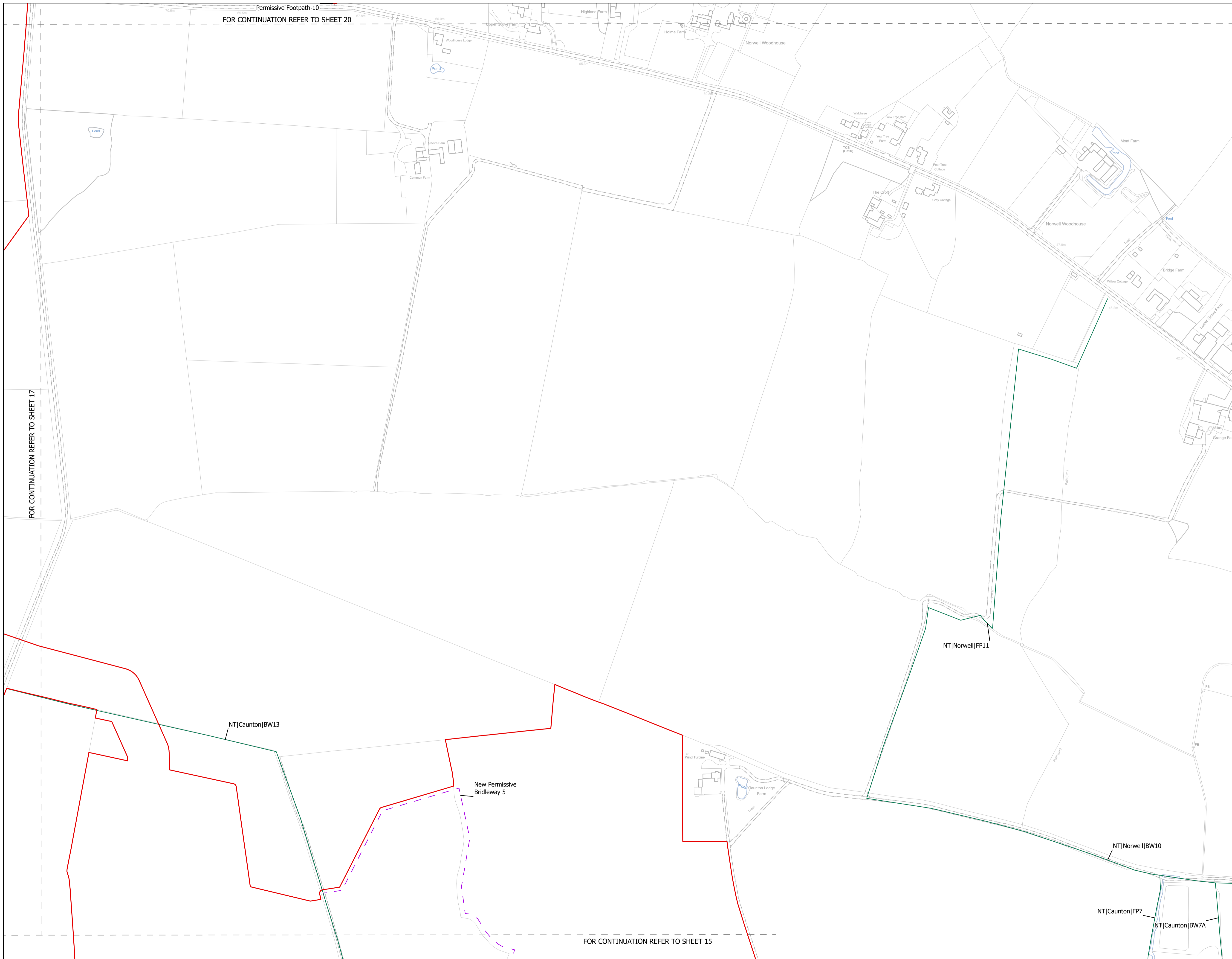
Internal Project Number:
026

Suitability:
DCO Application

Scale @ A1:
1:2,500

N	Rev: Rev03
---	---------------





Permissive Footpath 10
FOR CONTINUATION REFER TO SHEET 20

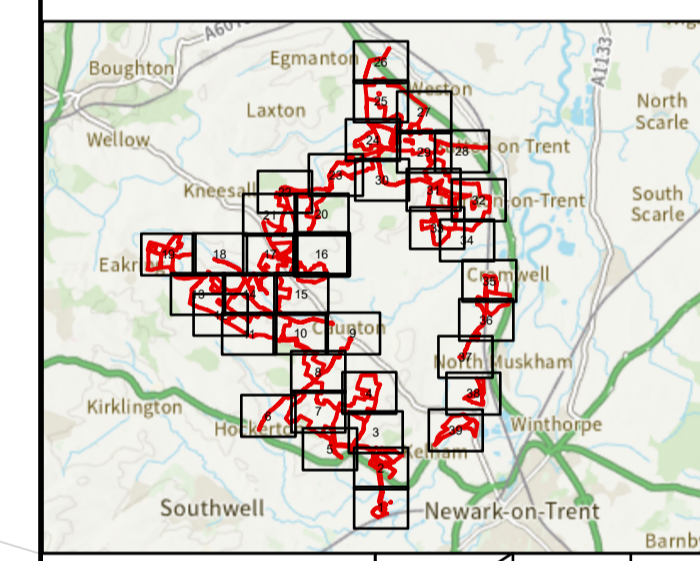
FOR CONTINUATION REFER TO SHEET 17

FOR CONTINUATION REFER TO SHEET 15

NOTES
1. ALL DIMENSIONS ARE IN METRES UNLESS STATED OTHERWISE.

- Legend**
- Order Limits
 - Public Rights of Way
 - Footpath Closure
 - Footpath Diversion
 - Bridleway Closed For Construction and Decommissioning
 - Bridleway Diversion for Construction and Decommissioning
 - New Permissive Footpath
 - New Permissive Bridleway
 - Public Right of Way Closure and/or Diversion Start-End Point

The Legend is identical on all sheets of the Public Rights of Way and Permissive Routes Plan and therefore not all items specified in the Legend are found on each sheet



Revision 3	AD LA	19/03/2026	Rev03
Revision 2	AD LA	14/01/2026	Rev02
Revision 1	AD LA	23/06/2025	Rev01
Revision Details	By Check	Date	Suffix

Applicant: Elements Green Trent Limited

Solar & Biodiversity Park

Project Title:
GREAT NORTH ROAD SOLAR AND BIODIVERSITY PARK

Purpose of Issue:
DCO APPLICATION

Development Consent Order Number:
EN010162

Development Consent Order Drawing Number:
EN010162-APP-2.4B

Drawing Title:
**Public Rights of Way and Permissive Routes Plan
Great North Road Solar and Biodiversity Park
SHEET 16 of 39**

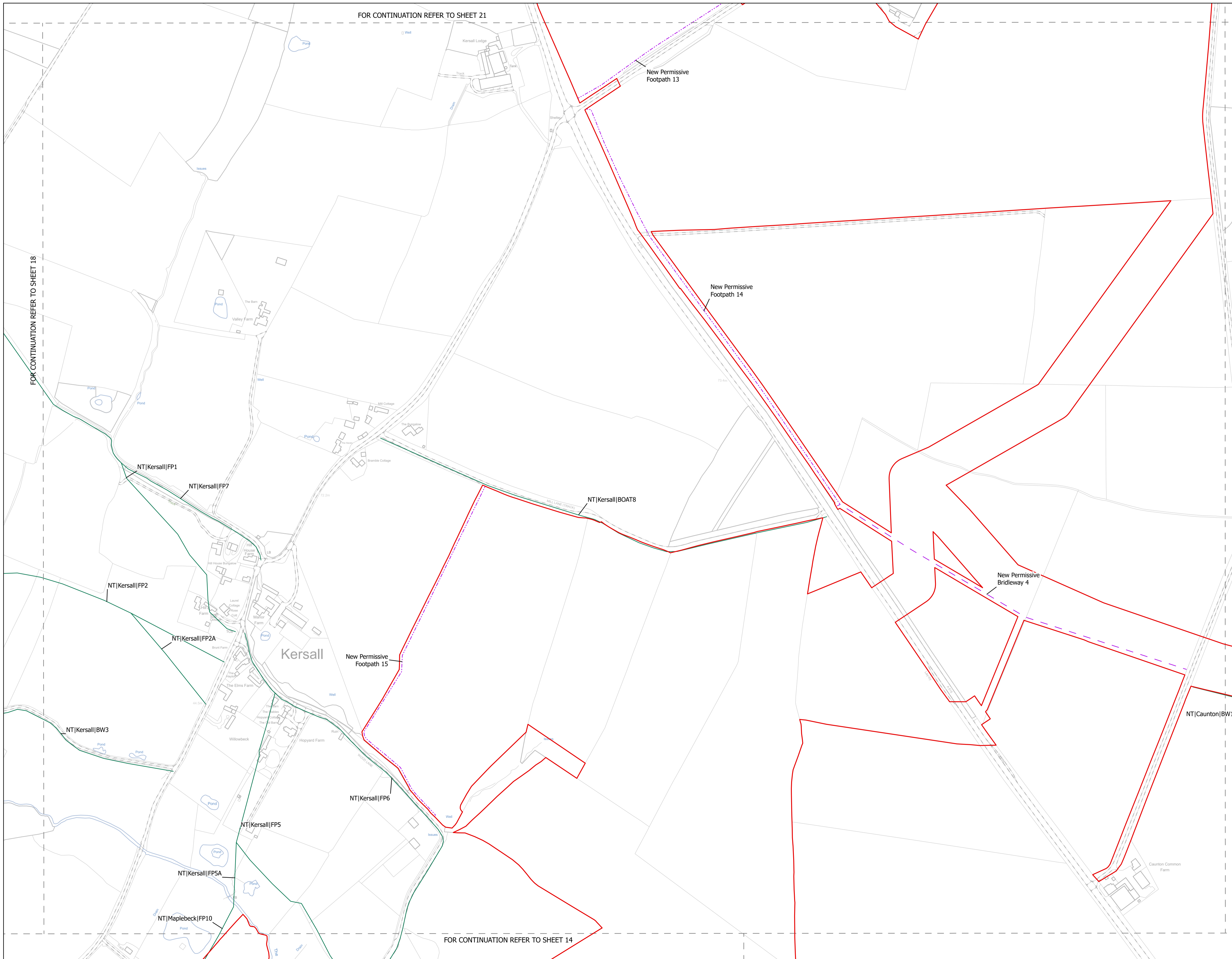
Designed: AD	Drawn: AD	Checked: LA	Date: 19/03/2026
Internal Project Number: 026		Suitability: DCO Application	

Scale @ A1:
1:2,500

Rev:
Rev03

FOR CONTINUATION REFER TO SHEET 21

FOR CONTINUATION REFER TO SHEET 18

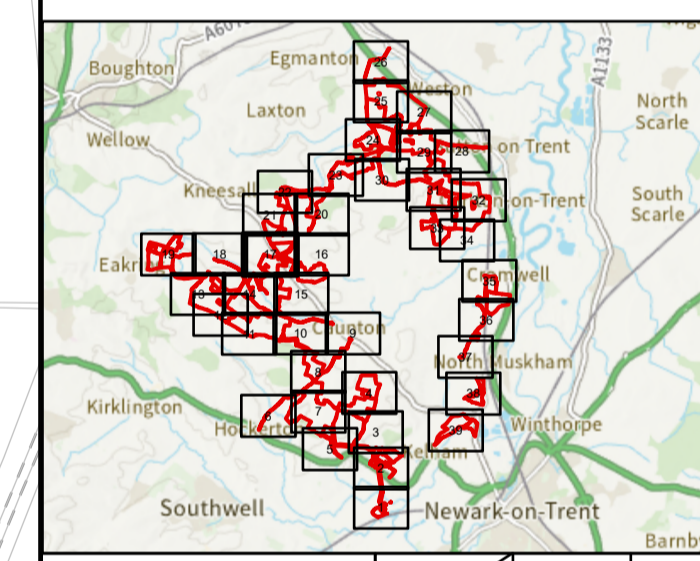


FOR CONTINUATION REFER TO SHEET 14

NOTES
1. ALL DIMENSIONS ARE IN METRES UNLESS STATED OTHERWISE.

- Legend**
- Order Limits
 - Public Rights of Way
 - Footpath Closure
 - Footpath Diversion
 - Bridleway Closed For Construction and Decommissioning
 - Bridleway Diversion for Construction and Decommissioning
 - New Permissive Footpath
 - New Permissive Bridleway
 - Public Right of Way Closure and/or Diversion Start-End Point

The Legend is identical on all sheets of the Public Rights of Way and Permissive Routes Plan and therefore not all items specified in the Legend are found on each sheet



Revision 3	AD LA	19/03/2026	Rev03
Revision 2	AD LA	14/01/2026	Rev02
Revision 1	AD LA	23/06/2025	Rev01
Revision Details	By Check	Date	Suffix

Applicant: Elements Green Trent Limited

Solar & Biodiversity Park

Project Title:
GREAT NORTH ROAD SOLAR AND BIODIVERSITY PARK

Purpose of Issue:
DCO APPLICATION

Development Consent Order Number:
EN010162

Development Consent Order Drawing Number:
EN010162-APP-2.4B

Drawing Title:
**Public Rights of Way and Permissive Routes Plan
Great North Road Solar and Biodiversity Park
SHEET 17 of 39**

Designed: AD	Drawn: AD	Checked: LA	Date: 19/03/2026
Internal Project Number: 026	Suitability: DCO Application		
Scale @ A1: 1:2,500		Rev: Rev03	

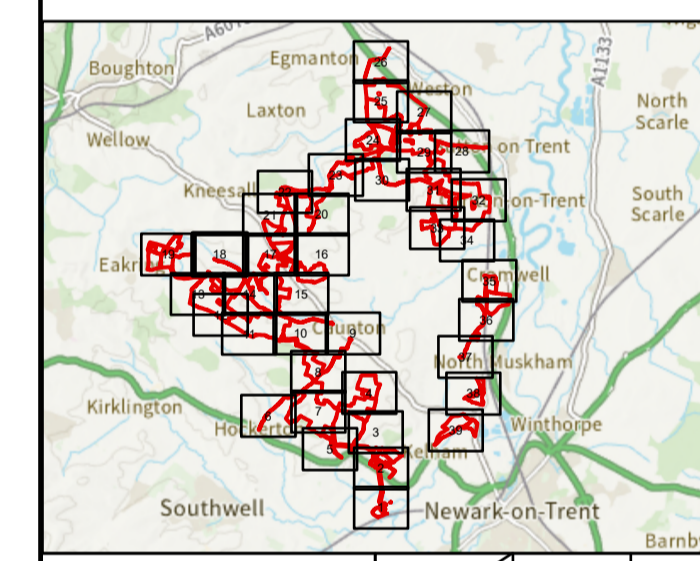


NOTES
1. ALL DIMENSIONS ARE IN METRES UNLESS STATED OTHERWISE.

Legend

- Order Limits
- Public Rights of Way
- Footpath Closure
- Footpath Diversion
- Bridleway Closed For Construction and Decommissioning
- Bridleway Diversion for Construction and Decommissioning
- New Permissive Footpath
- New Permissive Bridleway
- Public Right of Way Closure and/or Diversion Start-End Point

The Legend is identical on all sheets of the Public Rights of Way and Permissive Routes Plan and therefore not all items specified in the Legend are found on each sheet



Revision 3	AD LA	19/03/2026	Rev03
Revision 2	AD LA	14/01/2026	Rev02
Revision 1	AD LA	23/06/2025	Rev01
Revision Details	By Check	Date	Suffix



Project Title:
GREAT NORTH ROAD SOLAR AND BIODIVERSITY PARK

Purpose of Issue:
DCO APPLICATION

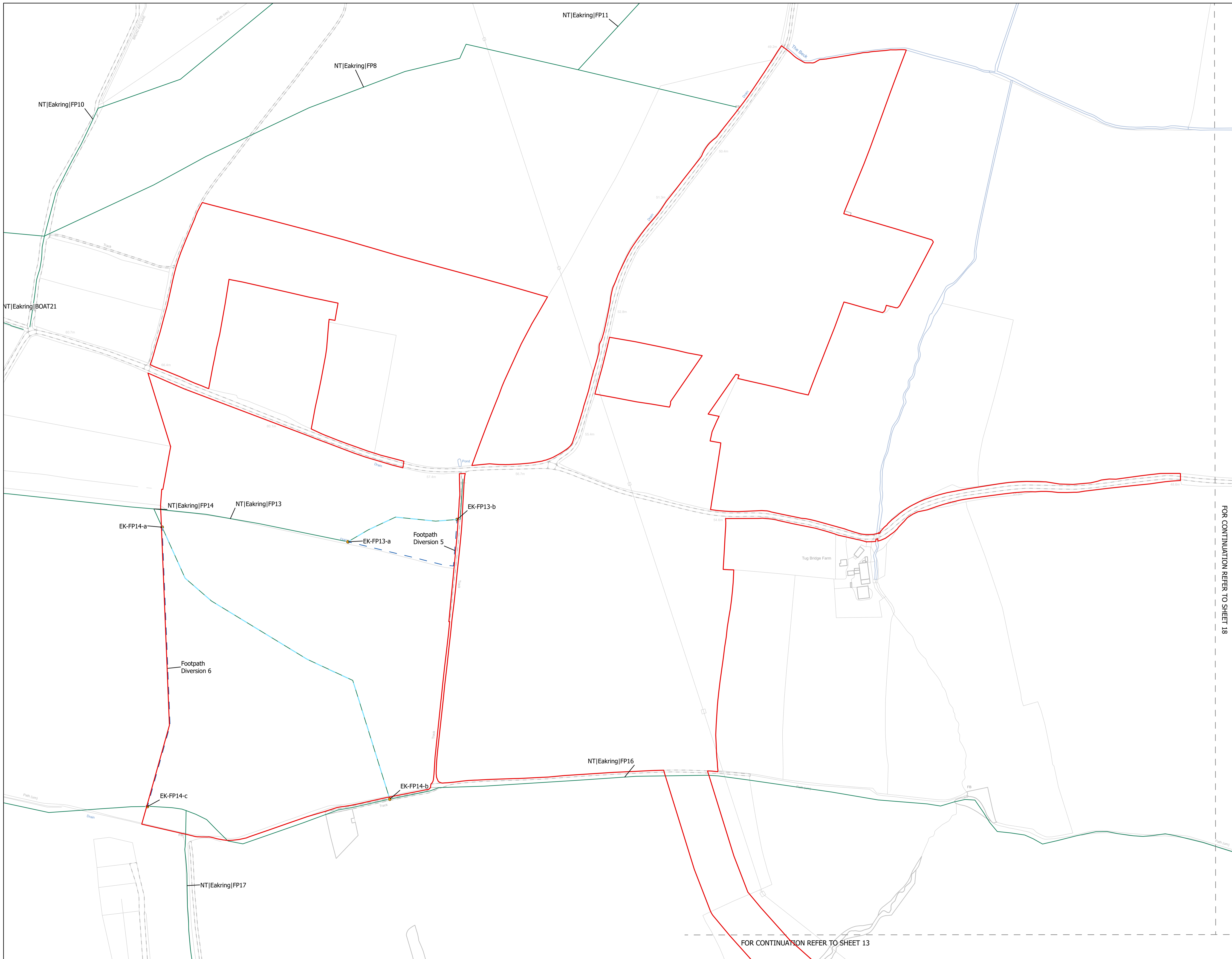
Development Consent Order Number:
EN010162

Development Consent Order Drawing Number:
EN010162-APP-2.4B

Drawing Title:
**Public Rights of Way and Permissive Routes Plan
Great North Road Solar and Biodiversity Park
SHEET 18 of 39**

Designed: AD	Drawn: AD	Checked: LA	Date: 19/03/2026
Internal Project Number: 026		Suitability: DCO Application	
Scale @ A1: 1:2,500		Rev: Rev03	

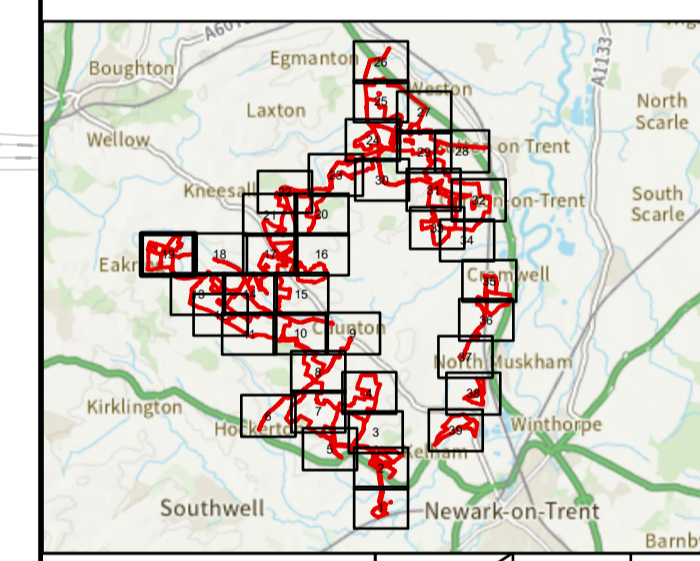
0 20 40 80 120 160 metres



NOTES
1. ALL DIMENSIONS ARE IN METRES UNLESS STATED OTHERWISE.

- Legend**
- Order Limits
 - Public Rights of Way
 - Footpath Closure
 - Footpath Diversion
 - Bridleway Closed For Construction and Decommissioning
 - Bridleway Diversion for Construction and Decommissioning
 - New Permissive Footpath
 - New Permissive Bridleway
 - Public Right of Way Closure and/or Diversion Start-End Point

The Legend is identical on all sheets of the Public Rights of Way and Permissive Routes Plan and therefore not all items specified in the Legend are found on each sheet



FOR CONTINUATION REFER TO SHEET 18

Revision	By	Check	Date	Suffix
Revision 3	AD	LA	19/03/2026	Rev03
Revision 2	AD	LA	14/01/2026	Rev02
Revision 1	AD	LA	23/06/2025	Rev01



Project Title:
GREAT NORTH ROAD SOLAR AND BIODIVERSITY PARK

Purpose of Issue:
DCO APPLICATION

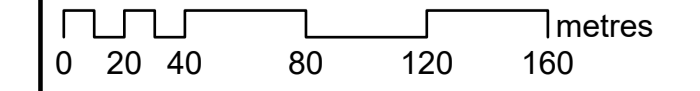
Development Consent Order Number:
EN010162

Development Consent Order Drawing Number:
EN010162-APP-2.4B

Drawing Title:
Public Rights of Way and Permissive Routes Plan
Great North Road Solar and Biodiversity Park
SHEET 19 of 39

Designed: AD	Drawn: AD	Checked: LA	Date: 19/03/2026
Internal Project Number: 026		Suitability: DCO Application	
Scale @ A1: 1:2,500			

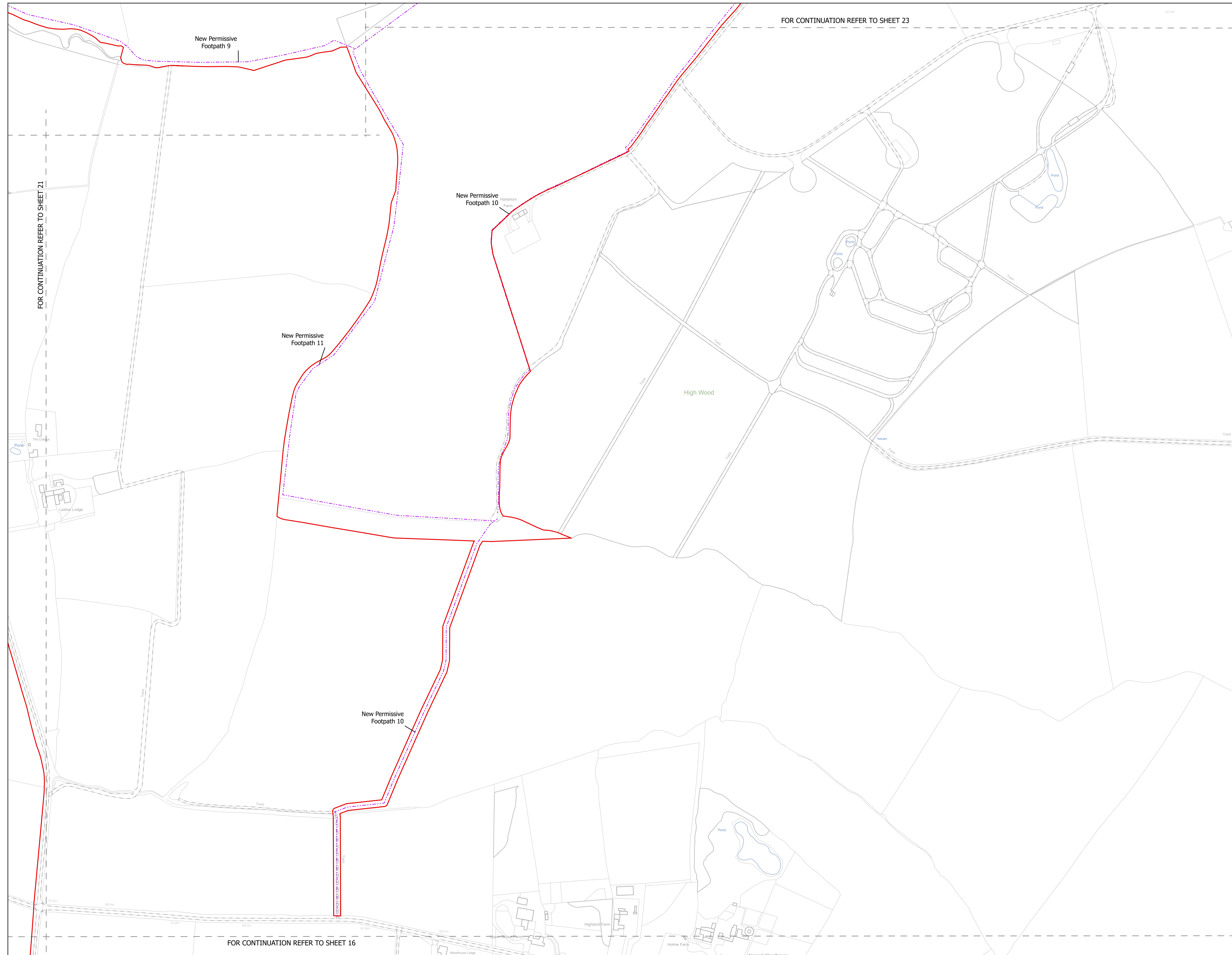
Rev:
Rev03



FOR CONTINUATION REFER TO SHEET 13

FOR CONTINUATION REFER TO SHEET 23

FOR CONTINUATION REFER TO SHEET 21



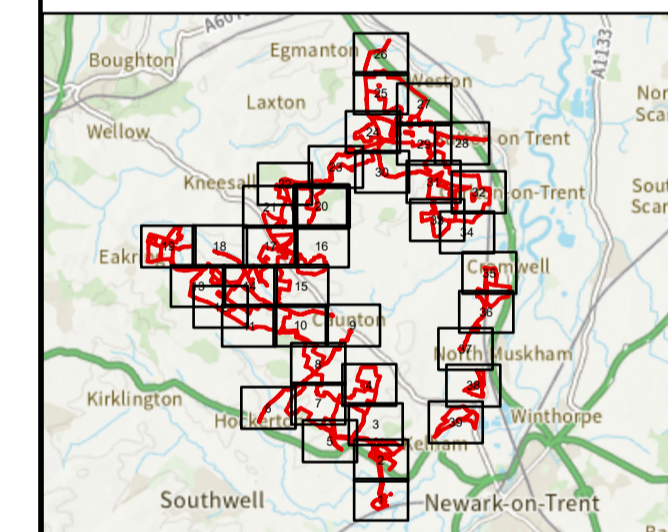
FOR CONTINUATION REFER TO SHEET 16

NOTES
1. ALL DIMENSIONS ARE IN METRES UNLESS STATED OTHERWISE.

Legend

- Order Limits
- Public Rights of Way
- Footpath Closure
- Footpath Diversion
- Bridleway Closed For Construction and Decommissioning
- Bridleway Diversion for Construction and Decommissioning
- New Permissive Footpath
- New Permissive Bridleway
- Public Right of Way Closure and/or Diversion Start-End Point

The Legend is identical on all sheets of the Public Rights of Way and Permissive Routes Plan and therefore not all items specified in the Legend are found on each sheet



Revision	By	Check	Date	Suffix
Revision 3	AD	LA	19/03/2026	Rev03
Revision 2	AD	LA	14/01/2026	Rev02
Revision 1	AD	LA	23/06/2025	Rev01

Applicant: Elements Green Trent Limited

Solar & Biodiversity Park

Project Title:
GREAT NORTH ROAD SOLAR AND BIODIVERSITY PARK

Purpose of Issue:
DCO APPLICATION

Development Consent Order Number:
EN010162

Development Consent Order Drawing Number:
EN010162-APP-2.4B

Drawing Title:
**Public Rights of Way and Permissive Routes Plan
Great North Road Solar and Biodiversity Park
SHEET 20 of 39**

Designed:	Drawn:	Checked:	Date:
AD	AD	LA	19/03/2026

Internal Project Number:
026

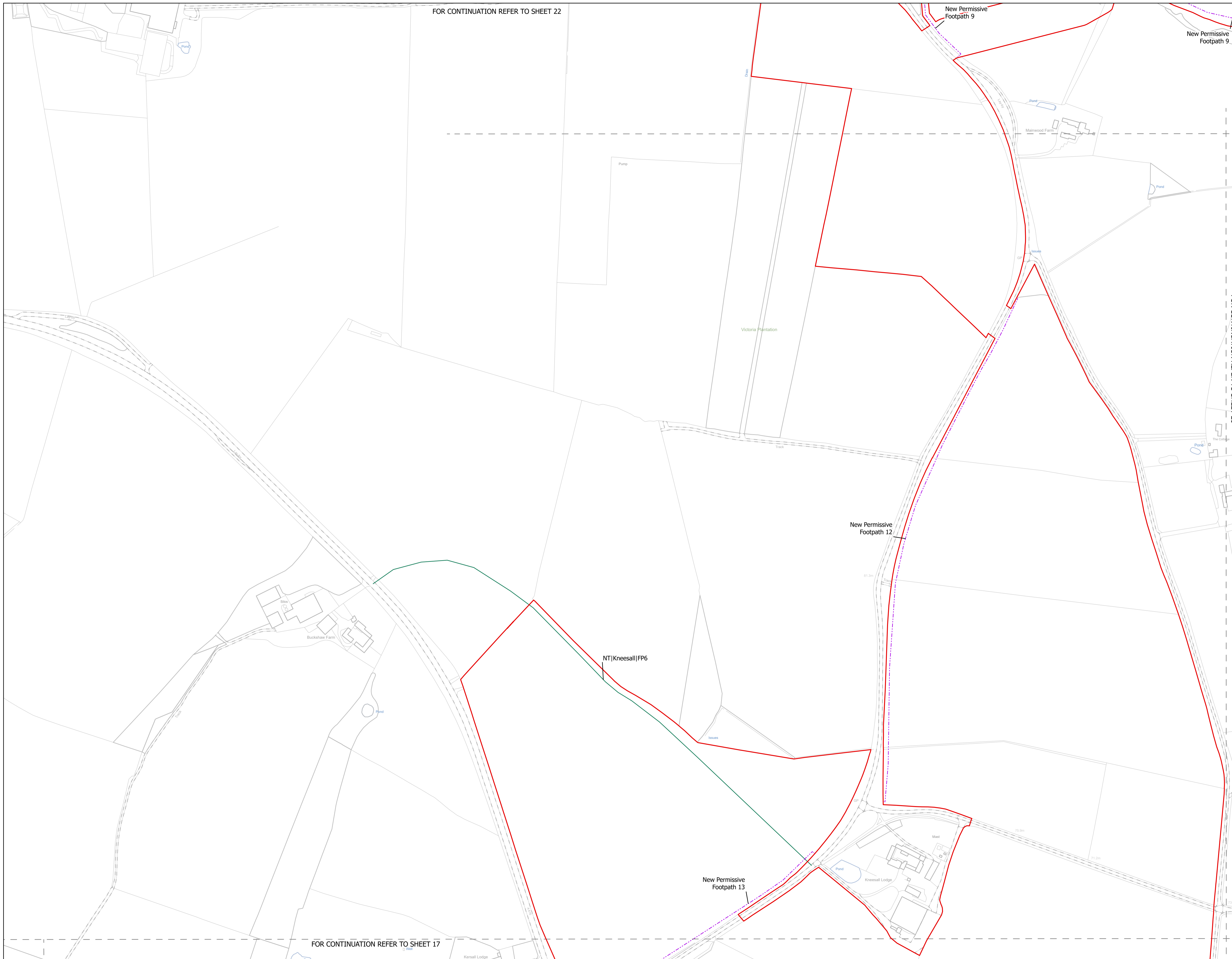
Suitability:
DCO Application

Scale @ A1:
1:2,500

North arrow pointing up.

Revision: **Rev03**

Scale bar: 0, 20, 40, 80, 120, 160 metres



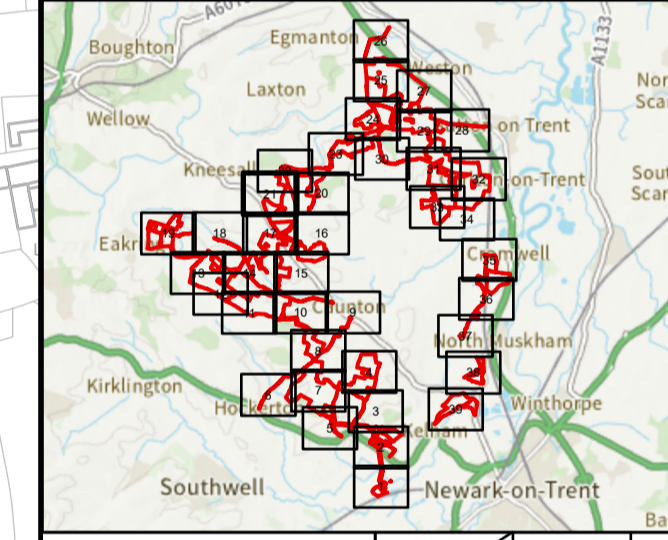
FOR CONTINUATION REFER TO SHEET 22

NOTES
1. ALL DIMENSIONS ARE IN METRES UNLESS STATED OTHERWISE.

Legend

- Order Limits
- Public Rights of Way
- Footpath Closure
- Footpath Diversion
- Bridleway Closed For Construction and Decommissioning
- Bridleway Diversion for Construction and Decommissioning
- New Permissive Footpath
- New Permissive Bridleway
- Public Right of Way Closure and/or Diversion Start-End Point

The Legend is identical on all sheets of the Public Rights of Way and Permissive Routes Plan and therefore not all items specified in the Legend are found on each sheet



Revision	By	Check	Date	Suffix
Revision 3	AD	LA	19/03/2026	Rev03
Revision 2	AD	LA	14/01/2026	Rev02
Revision 1	AD	LA	23/06/2025	Rev01

Applicant: Elements Green Trent Limited

Solar & Biodiversity Park

Project Title:
GREAT NORTH ROAD SOLAR AND BIODIVERSITY PARK

Purpose of Issue:
DCO APPLICATION

Development Consent Order Number:
EN010162

Development Consent Order Drawing Number:
EN010162-APP-2.4B

Drawing Title:
**Public Rights of Way and Permissive Routes Plan
Great North Road Solar and Biodiversity Park
SHEET 21 of 39**

Designed: AD	Drawn: AD	Checked: LA	Date: 19/03/2026
Internal Project Number: 026		Suitability: DCO Application	
Scale @ A1: 1:2,500		Rev: Rev03	

0 20 40 80 120 160 metres

FOR CONTINUATION REFER TO SHEET 17

FOR CONTINUATION REFER TO SHEET 20



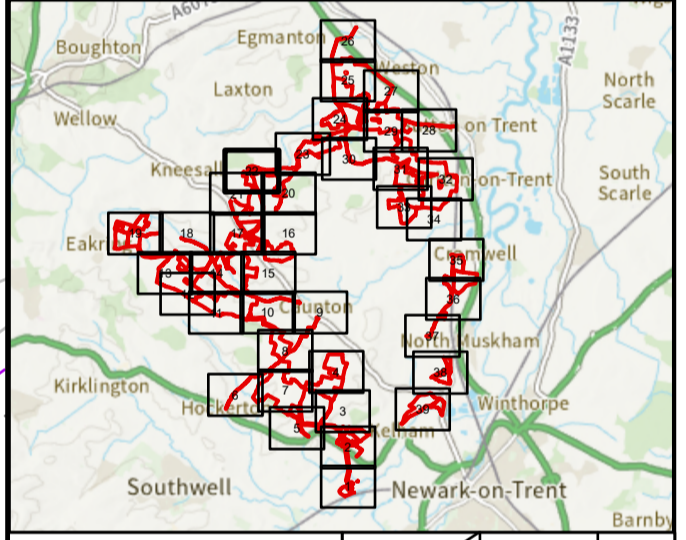
FOR CONTINUATION REFER TO SHEET 23

NOTES
1. ALL DIMENSIONS ARE IN METRES UNLESS STATED OTHERWISE.


Legend

- Order Limits
- Public Rights of Way
- Footpath Closure
- Footpath Diversion
- Bridleway Closed For Construction and Decommissioning
- Bridleway Diversion for Construction and Decommissioning
- New Permissive Footpath
- New Permissive Bridleway
- Public Right of Way Closure and/or Diversion Start-End Point

The Legend is identical on all sheets of the Public Rights of Way and Permissive Routes Plan and therefore not all items specified in the Legend are found on each sheet



Revision 3	AD LA	19/03/2026	Rev03
Revision 2	AD LA	14/01/2026	Rev02
Revision 1	AD LA	23/06/2025	Rev01
Revision Details	By Check	Date	Suffix



Applicant: Elements Green Trent Limited

Project Title:
GREAT NORTH ROAD SOLAR AND BIODIVERSITY PARK

Purpose of Issue:
DCO APPLICATION

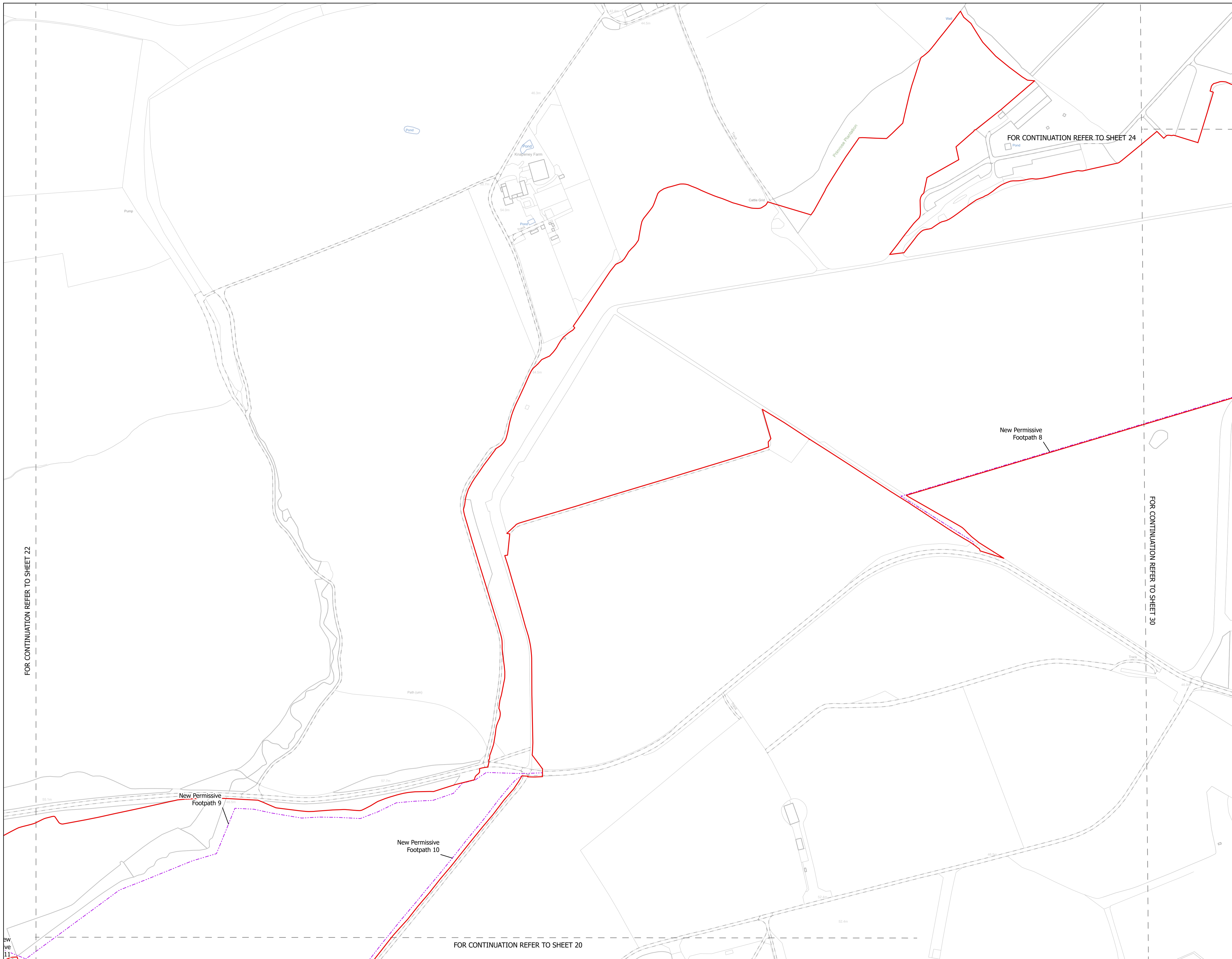
Development Consent Order Number:
EN010162

Development Consent Order Drawing Number:
EN010162-APP-2.4B

Drawing Title:
**Public Rights of Way and Permissive Routes Plan
Great North Road Solar and Biodiversity Park
SHEET 22 of 39**

Designed: AD	Drawn: AD	Checked: LA	Date: 19/03/2026
Internal Project Number: 026	Suitability: DCO Application		
Scale @ A1: 1:2,500		Rev: Rev03	

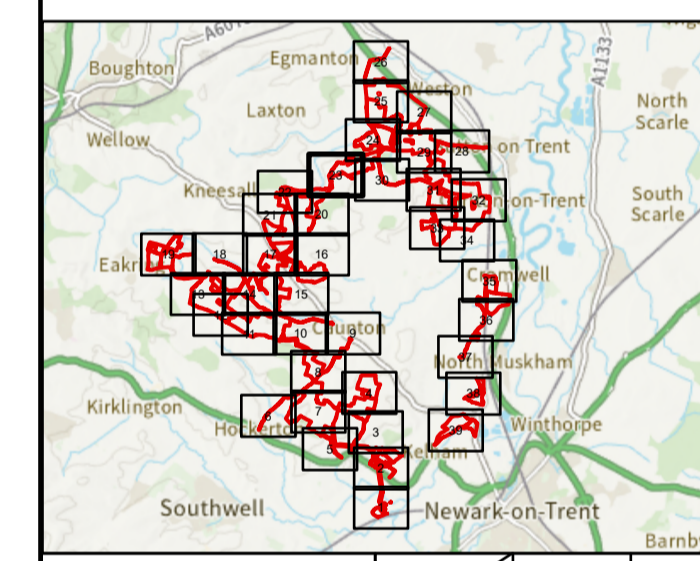
0 20 40 80 120 160 metres



NOTES
1. ALL DIMENSIONS ARE IN METRES UNLESS STATED OTHERWISE.

- Legend**
- Order Limits
 - Public Rights of Way
 - Footpath Closure
 - - - Footpath Diversion
 - - - Bridleway Closed For Construction and Decommissioning
 - - - Bridleway Diversion for Construction and Decommissioning
 - - - New Permissive Footpath
 - - - New Permissive Bridleway
 - Public Right of Way Closure and/or Diversion Start-End Point

The Legend is identical on all sheets of the Public Rights of Way and Permissive Routes Plan and therefore not all items specified in the Legend are found on each sheet




FOR CONTINUATION REFER TO SHEET 22

FOR CONTINUATION REFER TO SHEET 30

FOR CONTINUATION REFER TO SHEET 20

Revision 3	AD LA	19/03/2026	Rev03
Revision 2	AD LA	14/01/2026	Rev02
Revision 1	AD LA	23/06/2025	Rev01
Revision Details	By Check	Date	Suffix



Applicant: Elements Green Trent Limited

Project Title:
GREAT NORTH ROAD SOLAR AND BIODIVERSITY PARK

Purpose of Issue:
DCO APPLICATION

Development Consent Order Number:
EN010162

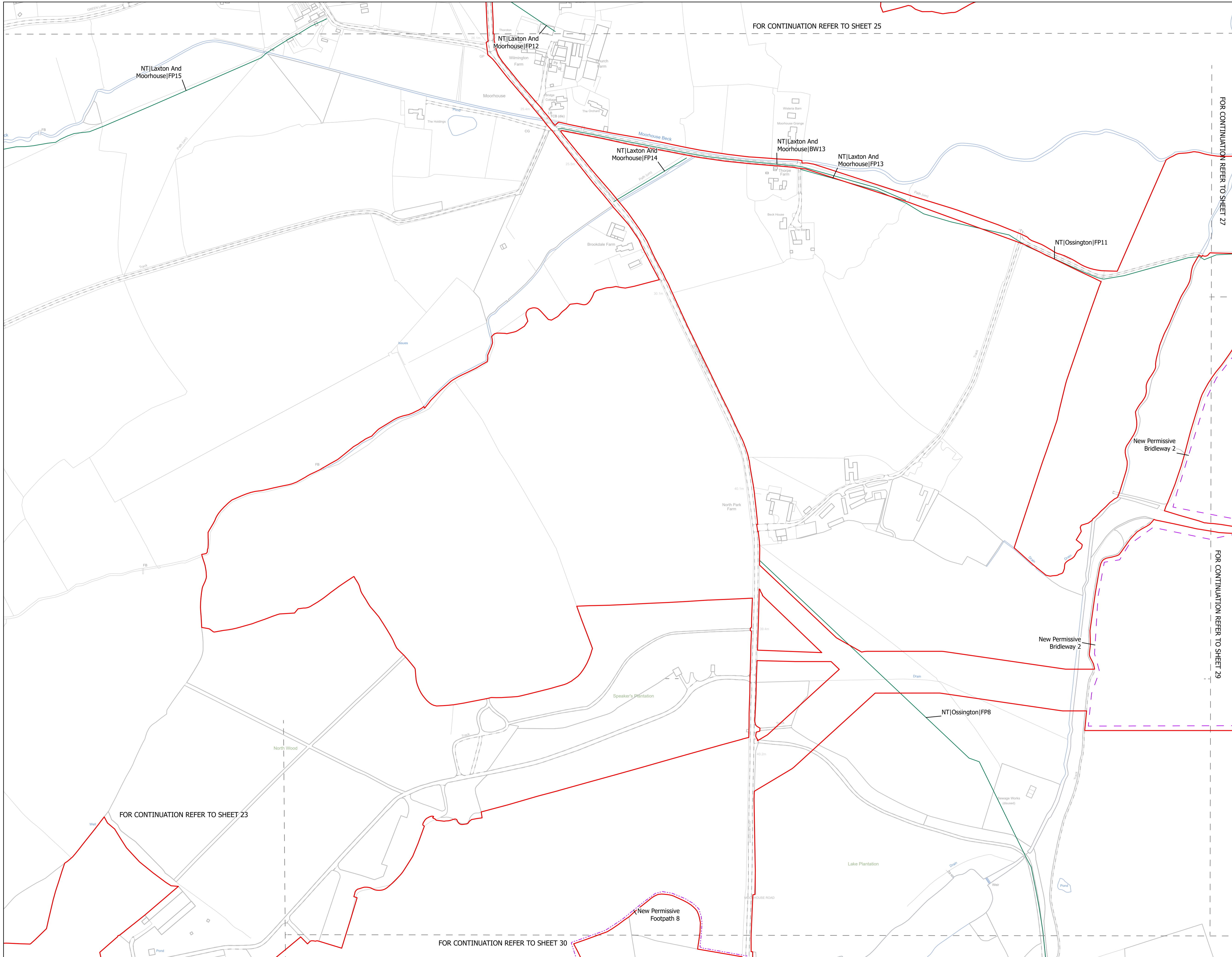
Development Consent Order Drawing Number:
EN010162-APP-2.4B

Drawing Title:
**Public Rights of Way and Permissive Routes Plan
Great North Road Solar and Biodiversity Park
SHEET 23 of 39**

Designed: AD	Drawn: AD	Checked: LA	Date: 19/03/2026
Internal Project Number: 026	Suitability: DCO Application		

Scale @ A1:
1:2,500

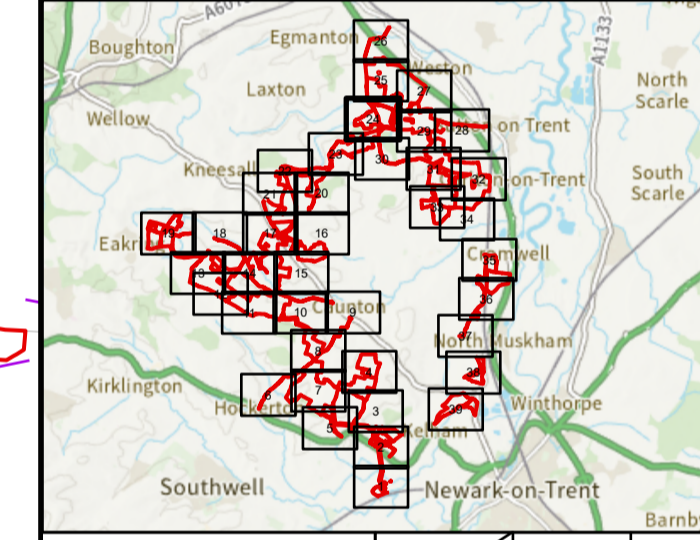
Rev:
Rev03



NOTES
1. ALL DIMENSIONS ARE IN METRES UNLESS STATED OTHERWISE.

- Legend**
- Order Limits
 - Public Rights of Way
 - Footpath Closure
 - - - Footpath Diversion
 - - - Bridleway Closed For Construction and Decommissioning
 - - - Bridleway Diversion for Construction and Decommissioning
 - - - New Permissive Footpath
 - - - New Permissive Bridleway
 - Public Right of Way Closure and/or Diversion Start-End Point

The Legend is identical on all sheets of the Public Rights of Way and Permissive Routes Plan and therefore not all items specified in the Legend are found on each sheet



Revision 3	AD LA	19/03/2026	Rev03
Revision 2	AD LA	14/01/2026	Rev02
Revision 1	AD LA	23/06/2025	Rev01
Revision Details	By Check	Date	Suffix

Applicant: Elements Green Trent Limited

Solar & Biodiversity Park

Project Title:
GREAT NORTH ROAD SOLAR AND BIODIVERSITY PARK

Purpose of Issue:
DCO APPLICATION

Development Consent Order Number:
EN010162

Development Consent Order Drawing Number:
EN010162-APP-2.4B

Drawing Title:
**Public Rights of Way and Permissive Routes Plan
Great North Road Solar and Biodiversity Park
SHEET 24 of 39**

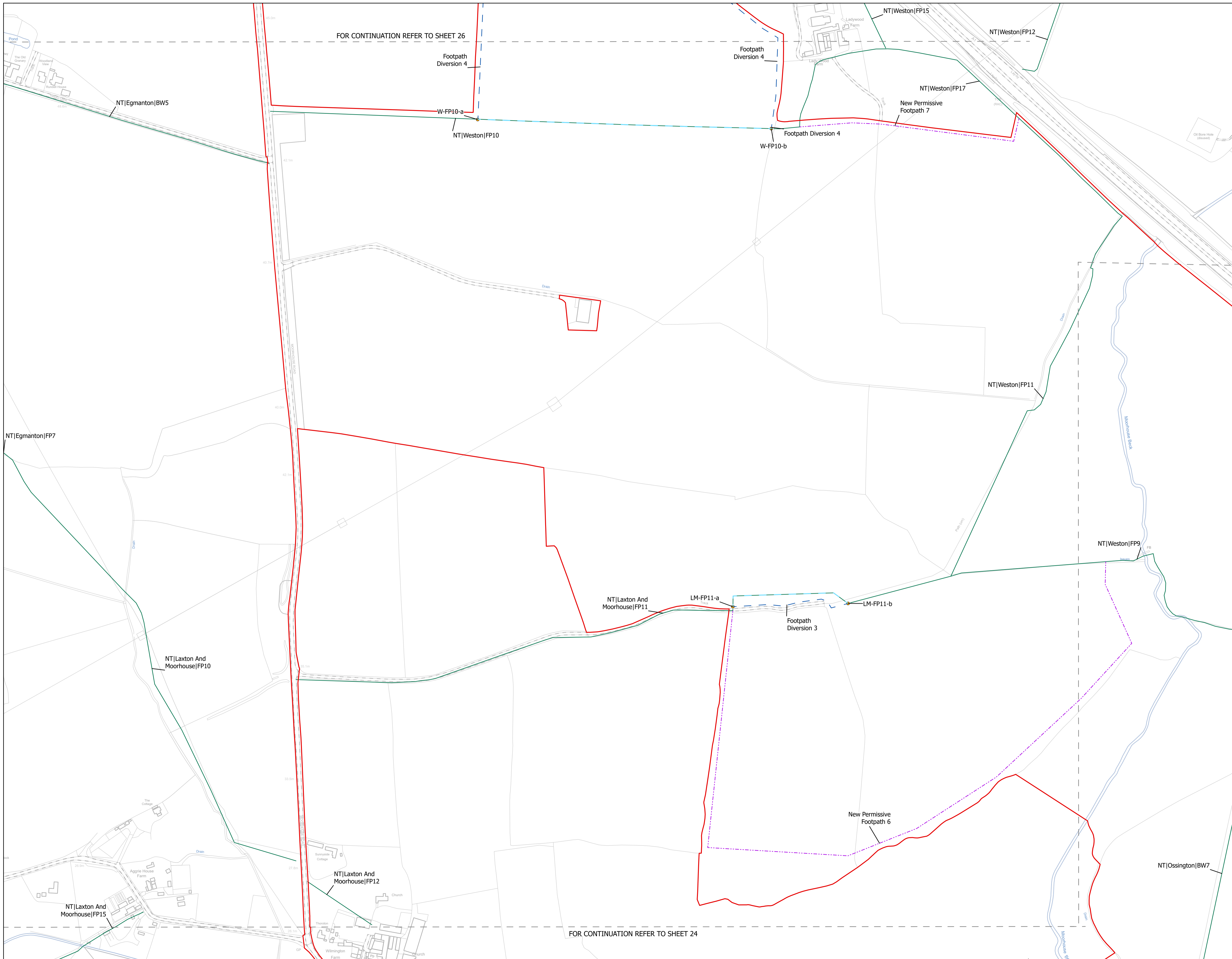
Designed: AD	Drawn: AD	Checked: LA	Date: 19/03/2026
Internal Project Number: 026	Suitability: DCO Application		

Scale @ A1:
1:2,500

North Arrow

Rev:
Rev03

0 20 40 80 120 160 metres



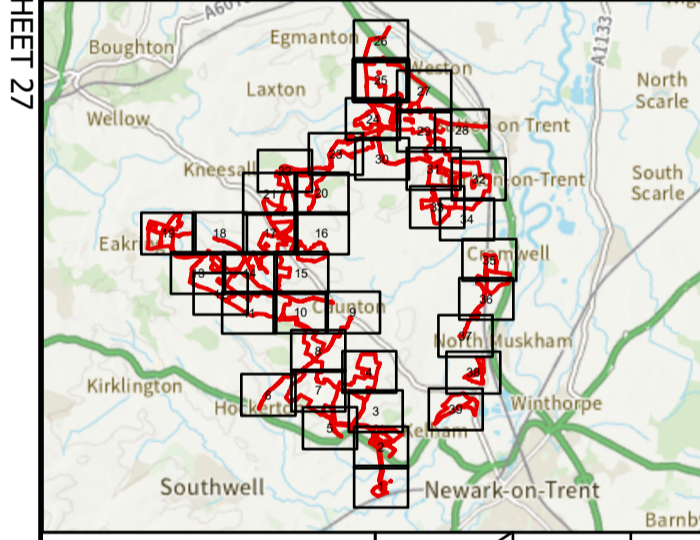
FOR CONTINUATION REFER TO SHEET 26

FOR CONTINUATION REFER TO SHEET 24


NOTES
1. ALL DIMENSIONS ARE IN METRES UNLESS STATED OTHERWISE.

- Legend**
- Order Limits
 - Public Rights of Way
 - Footpath Closure
 - Footpath Diversion
 - Bridleway Closed For Construction and Decommissioning
 - Bridleway Diversion for Construction and Decommissioning
 - New Permissive Footpath
 - New Permissive Bridleway
 - Public Right of Way Closure and/or Diversion Start-End Point

The Legend is identical on all sheets of the Public Rights of Way and Permissive Routes Plan and therefore not all items specified in the Legend are found on each sheet



Revision	By	Check	Date	Suffix
Revision 3	AD	LA	19/03/2026	Rev03
Revision 2	AD	LA	14/01/2026	Rev02
Revision 1	AD	LA	23/06/2025	Rev01



Project Title:
GREAT NORTH ROAD SOLAR AND BIODIVERSITY PARK

Purpose of Issue:
DCO APPLICATION

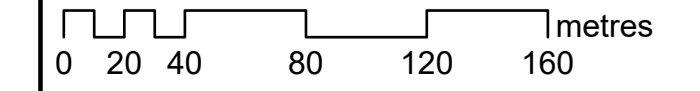
Development Consent Order Number:
EN010162

Development Consent Order Drawing Number:
EN010162-APP-2.4B

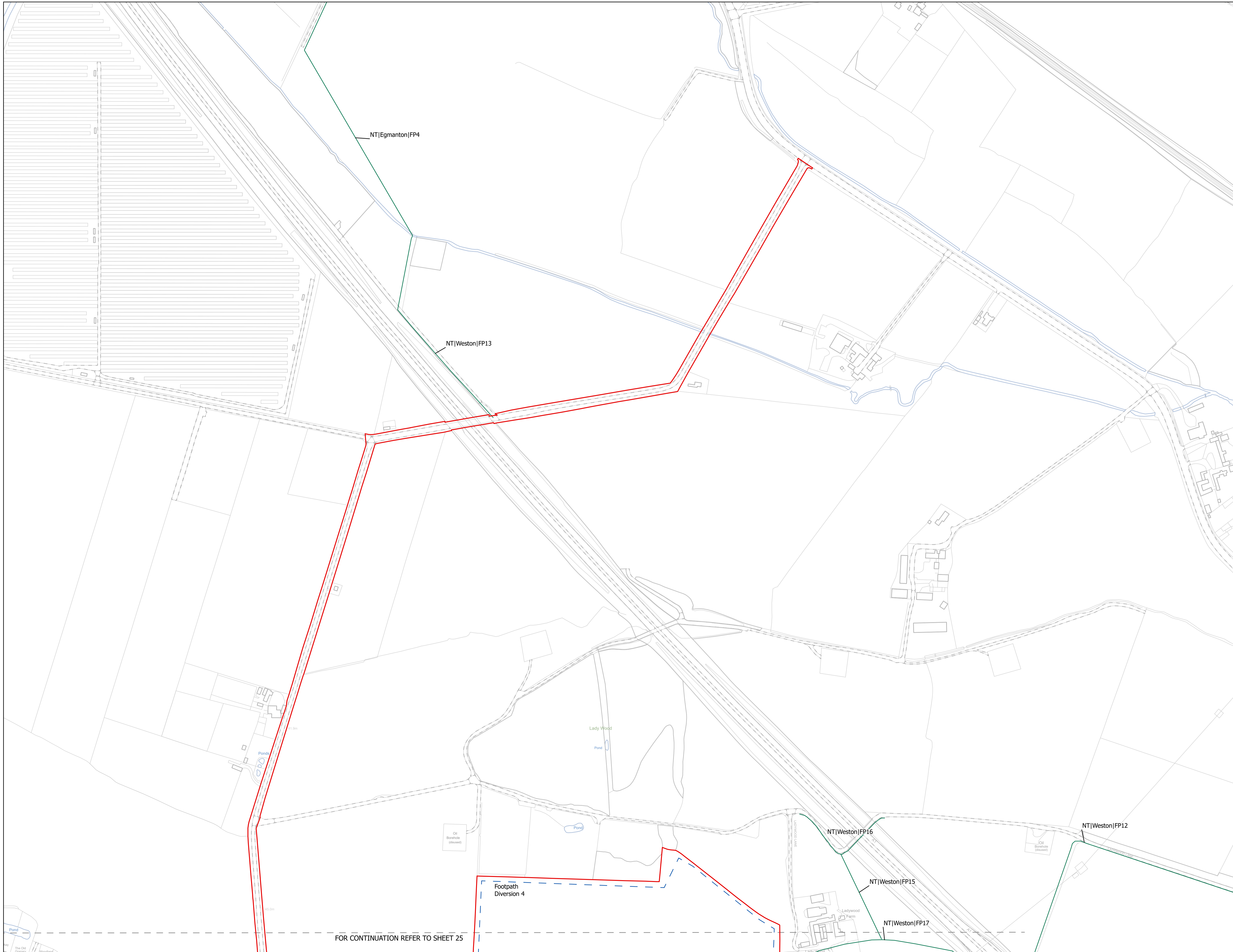
Drawing Title:
**Public Rights of Way and Permissive Routes Plan
Great North Road Solar and Biodiversity Park
SHEET 25 of 39**

Designed: AD	Drawn: AD	Checked: LA	Date: 19/03/2026
Internal Project Number: 026	Suitability: DCO Application		

Scale @ A1: 1:2,500	Rev: Rev03
------------------------	---------------



FOR CONTINUATION REFER TO SHEET 27

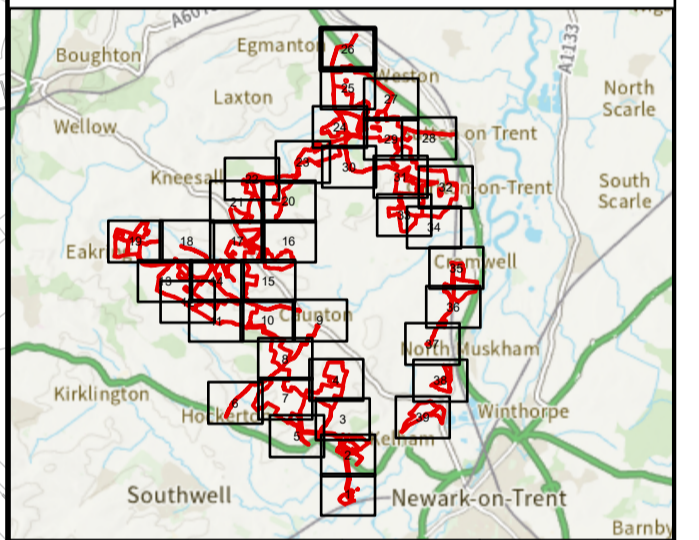


NOTES
1. ALL DIMENSIONS ARE IN METRES UNLESS STATED OTHERWISE.

Legend

- Order Limits
- Public Rights of Way
- Footpath Closure
- Footpath Diversion
- Bridleway Closed For Construction and Decommissioning
- Bridleway Diversion for Construction and Decommissioning
- New Permissive Footpath
- New Permissive Bridleway
- Public Right of Way Closure and/or Diversion Start-End Point

The Legend is identical on all sheets of the Public Rights of Way and Permissive Routes Plan and therefore not all items specified in the Legend are found on each sheet



Revision	By	Check	Date	Suffix
Revision 3	AD	LA	19/03/2026	Rev03
Revision 2	AD	LA	14/01/2026	Rev02
Revision 1	AD	LA	23/06/2025	Rev01
Revision Details				

Applicant: Elements Green Trent Limited



Project Title:
GREAT NORTH ROAD SOLAR AND BIODIVERSITY PARK

Purpose of Issue:
DCO APPLICATION

Development Consent Order Number:
EN010162

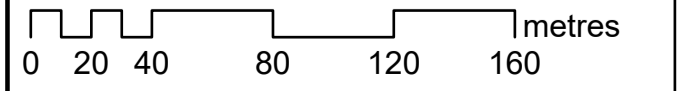
Development Consent Order Drawing Number:
EN010162-APP-2.4B

Drawing Title:
**Public Rights of Way and Permissive Routes Plan
Great North Road Solar and Biodiversity Park
SHEET 26 of 39**

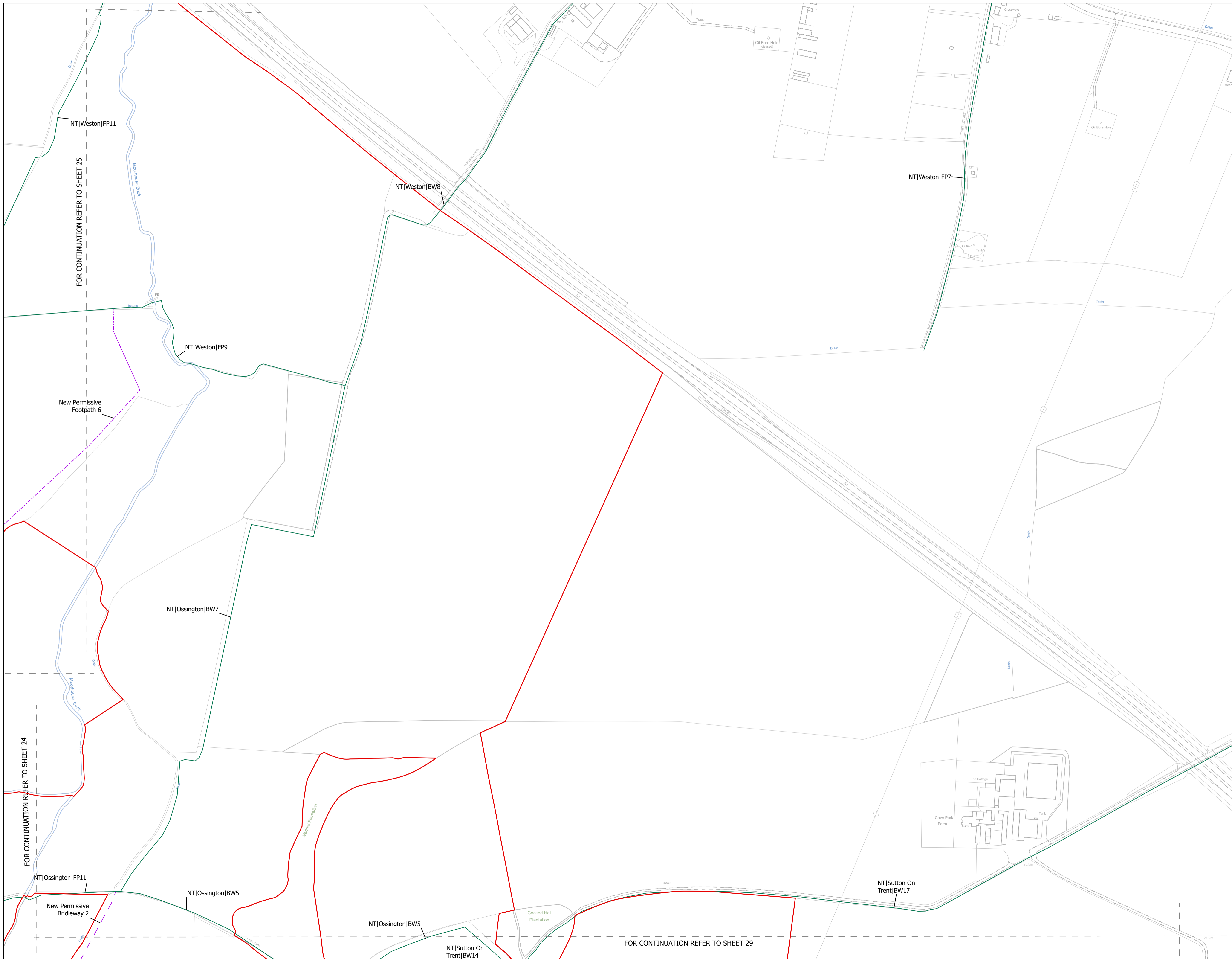
Designed:	Drawn:	Checked:	Date:
AD	AD	LA	19/03/2026
Internal Project Number: 026	Suitability: DCO Application		

Scale @ A1:
1:2,500

N	Rev: Rev03
---	---------------



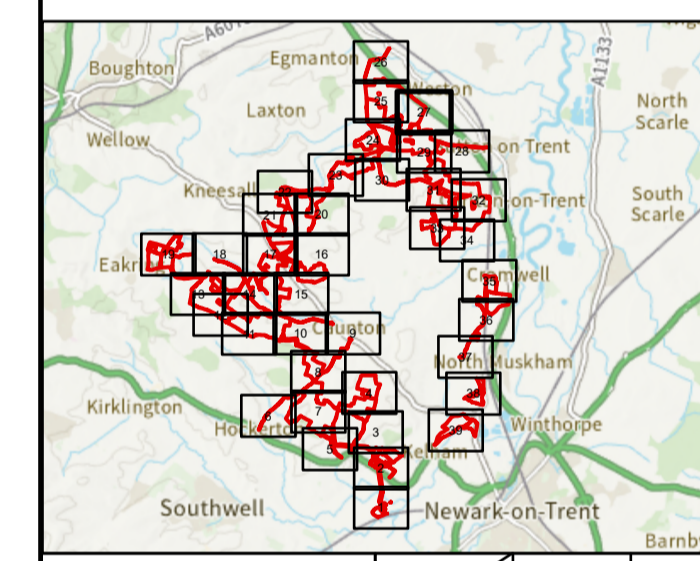
FOR CONTINUATION REFER TO SHEET 25




NOTES
1. ALL DIMENSIONS ARE IN METRES UNLESS STATED OTHERWISE.

- Legend**
- Order Limits
 - Public Rights of Way
 - Footpath Closure
 - Footpath Diversion
 - Bridleway Closed For Construction and Decommissioning
 - Bridleway Diversion for Construction and Decommissioning
 - New Permissive Footpath
 - New Permissive Bridleway
 - Public Right of Way Closure and/or Diversion Start-End Point

The Legend is identical on all sheets of the Public Rights of Way and Permissive Routes Plan and therefore not all items specified in the Legend are found on each sheet



Revision 3	AD LA	19/03/2026	Rev03
Revision 2	AD LA	14/01/2026	Rev02
Revision 1	AD LA	23/06/2025	Rev01
Revision Details	By Check	Date	Suffix



Project Title:
GREAT NORTH ROAD SOLAR AND BIODIVERSITY PARK

Purpose of Issue:
DCO APPLICATION

Development Consent Order Number:
EN010162

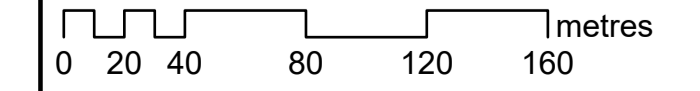
Development Consent Order Drawing Number:
EN010162-APP-2.4B

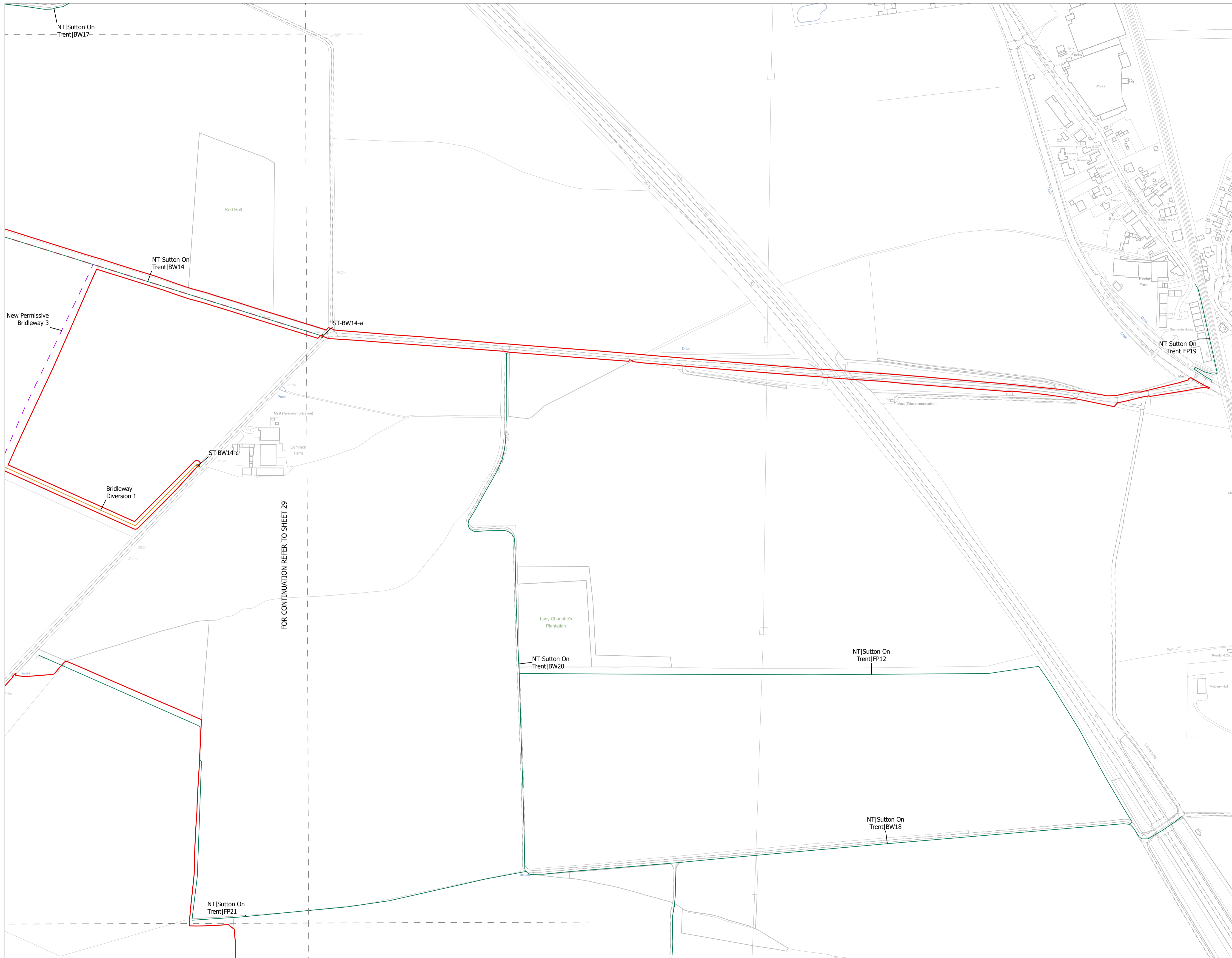
Drawing Title:
Public Rights of Way and Permissive Routes Plan
Great North Road Solar and Biodiversity Park
SHEET 27 of 39

Designed: AD	Drawn: AD	Checked: LA	Date: 19/03/2026
Internal Project Number: 026	Suitability: DCO Application		

Scale @ A1:
1:2,500

N	Rev: Rev03
---	---------------

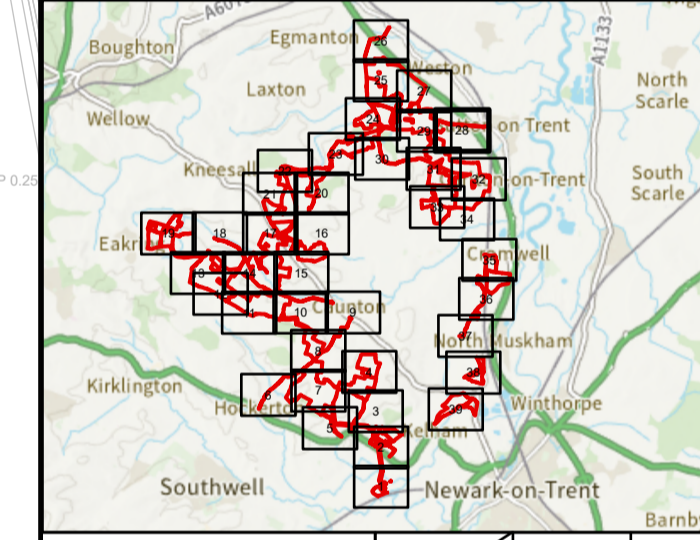




NOTES
1. ALL DIMENSIONS ARE IN METRES UNLESS STATED OTHERWISE.

- Legend**
- Order Limits
 - Public Rights of Way
 - - - Footpath Closure
 - Footpath Diversion
 - - - Bridleway Closed For Construction and Decommissioning
 - Bridleway Diversion for Construction and Decommissioning
 - - - New Permissive Footpath
 - New Permissive Bridleway
 - Public Right of Way Closure and/or Diversion Start-End Point

The Legend is identical on all sheets of the Public Rights of Way and Permissive Routes Plan and therefore not all items specified in the Legend are found on each sheet



Revision	By	Check	Date	Suffix
Revision 3	AD	LA	19/03/2026	Rev03
Revision 2	AD	LA	14/01/2026	Rev02
Revision 1	AD	LA	23/06/2025	Rev01

Applicant: Elements Green Trent Limited

Solar & Biodiversity Park

Project Title:
GREAT NORTH ROAD SOLAR AND BIODIVERSITY PARK

Purpose of Issue:
DCO APPLICATION

Development Consent Order Number:
EN010162

Development Consent Order Drawing Number:
EN010162-APP-2.4B

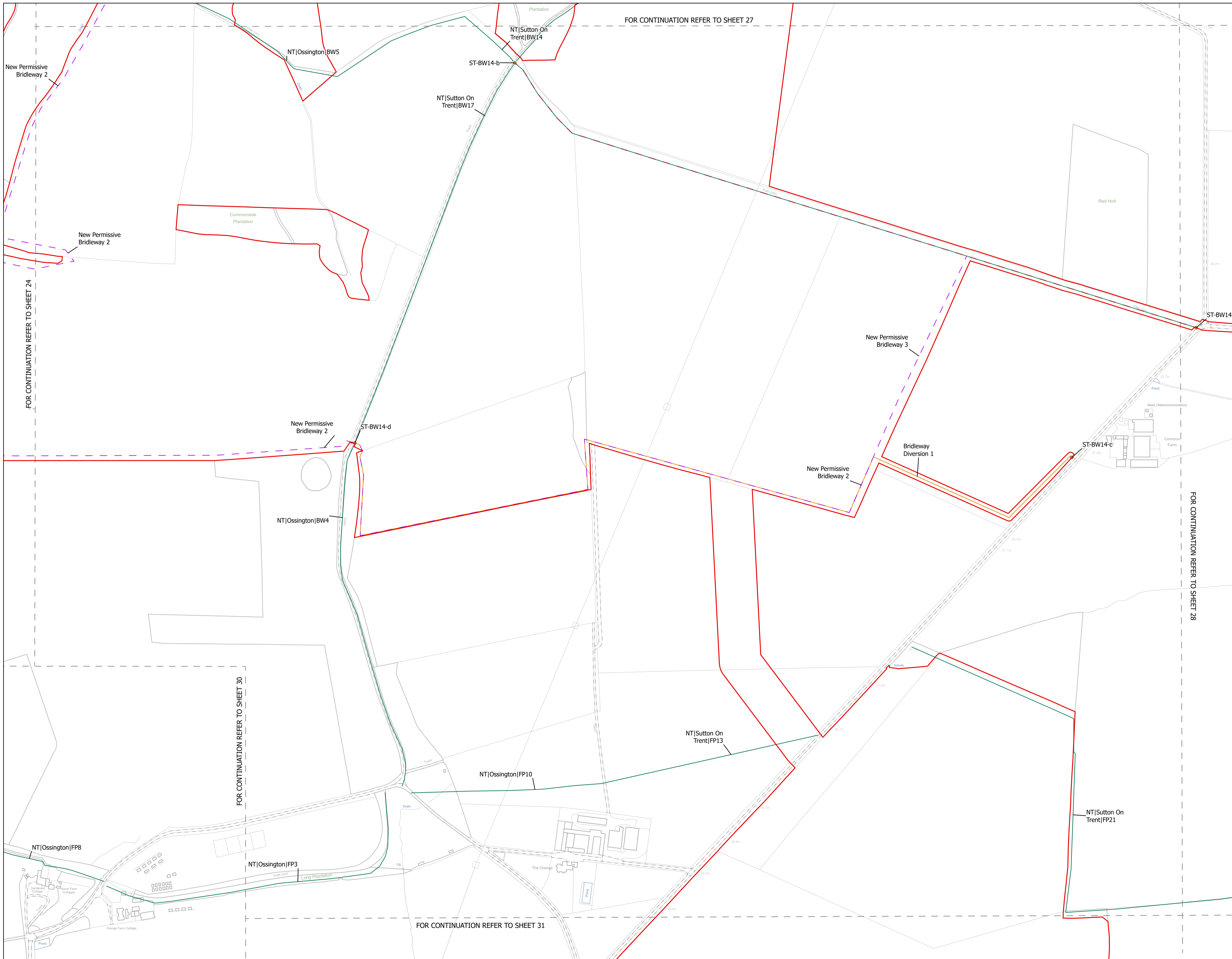
Drawing Title:
**Public Rights of Way and Permissive Routes Plan
Great North Road Solar and Biodiversity Park
SHEET 28 of 39**

Designed: AD	Drawn: AD	Checked: LA	Date: 19/03/2026
Internal Project Number: 026		Suitability: DCO Application	

Scale @ A1:
1:2,500

N

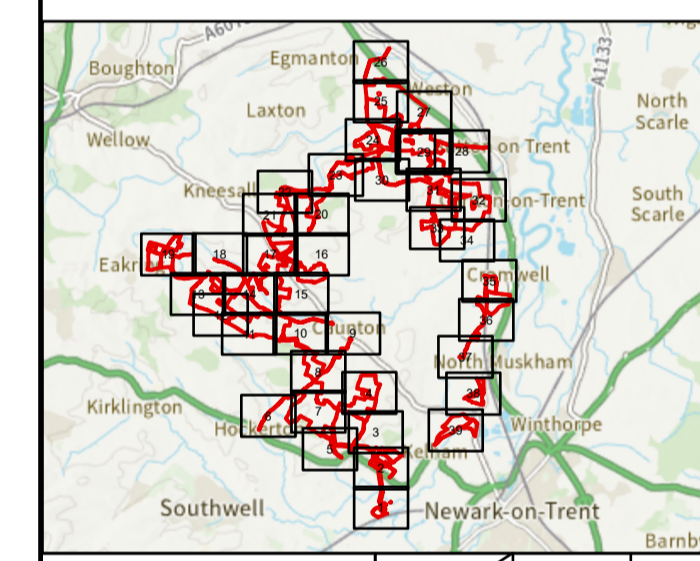
Rev:
Rev03



NOTES
1. ALL DIMENSIONS ARE IN METRES UNLESS STATED OTHERWISE.

- Legend**
- Order Limits
 - Public Rights of Way
 - Footpath Closure
 - Footpath Diversion
 - Bridleway Closed For Construction and Decommissioning
 - Bridleway Diversion for Construction and Decommissioning
 - New Permissive Footpath
 - New Permissive Bridleway
 - Public Right of Way Closure and/or Diversion Start-End Point

The Legend is identical on all sheets of the Public Rights of Way and Permissive Routes Plan and therefore not all items specified in the Legend are found on each sheet



Revision 3	AD LA	19/03/2026	Rev03
Revision 2	AD LA	14/01/2026	Rev02
Revision 1	AD LA	23/06/2025	Rev01
Revision Details	By Check	Date	Suffix



Project Title:
GREAT NORTH ROAD SOLAR AND BIODIVERSITY PARK

Purpose of Issue:
DCO APPLICATION

Development Consent Order Number:
EN010162

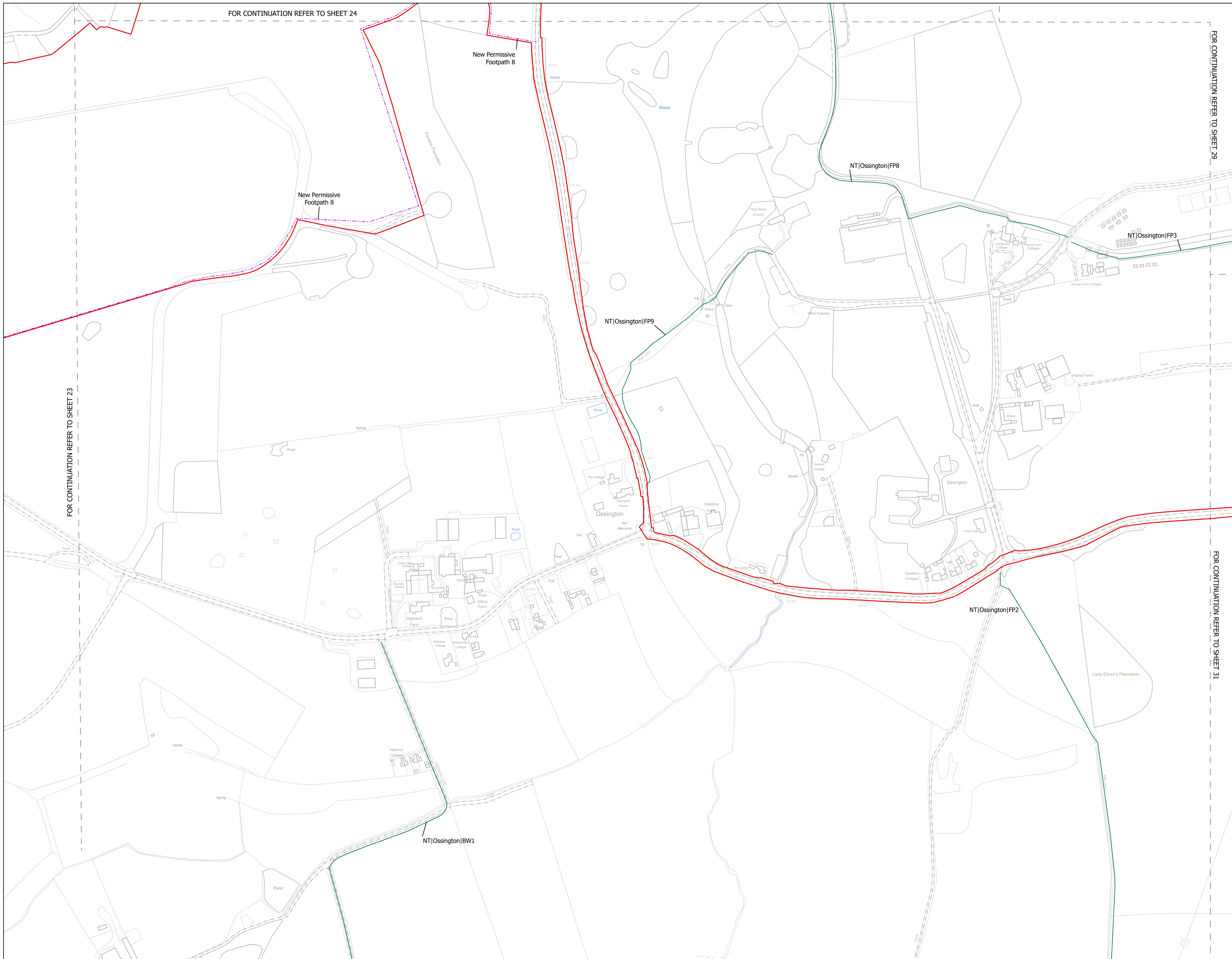
Development Consent Order Drawing Number:
EN010162-APP-2.4B

Drawing Title:
**Public Rights of Way and Permissive Routes Plan
Great North Road Solar and Biodiversity Park
SHEET 29 of 39**

Designed: AD	Drawn: LA	Checked: LA	Date: 19/03/2026
Internal Project Number: 026	Suitability: DCO Application		
Scale @ A1: 1:2,500			

N

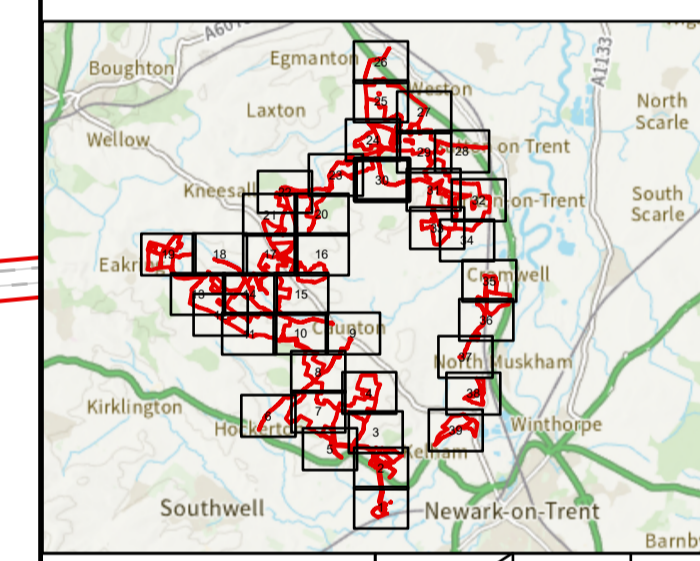
Rev:
Rev03



NOTES
1. ALL DIMENSIONS ARE IN METRES UNLESS STATED OTHERWISE.

- Legend**
- Order Limits
 - Public Rights of Way
 - Footpath Closure
 - Footpath Diversion
 - Bridleway Closed For Construction and Decommissioning
 - Bridleway Diversion for Construction and Decommissioning
 - New Permissive Footpath
 - New Permissive Bridleway
 - Public Right of Way Closure and/or Diversion Start-End Point

The Legend is identical on all sheets of the Public Rights of Way and Permissive Routes Plan and therefore not all items specified in the Legend are found on each sheet



Revision 3	AD LA	19/03/2026	Rev03
Revision 2	AD LA	14/01/2026	Rev02
Revision 1	AD LA	23/06/2025	Rev01
Revision Details	By Check	Date	Suffix

Applicant: Elements Green Trent Limited

Solar & Biodiversity Park

Project Title:
GREAT NORTH ROAD SOLAR AND BIODIVERSITY PARK

Purpose of Issue:
DCO APPLICATION

Development Consent Order Number:
EN010162

Development Consent Order Drawing Number:
EN010162-APP-2.4B

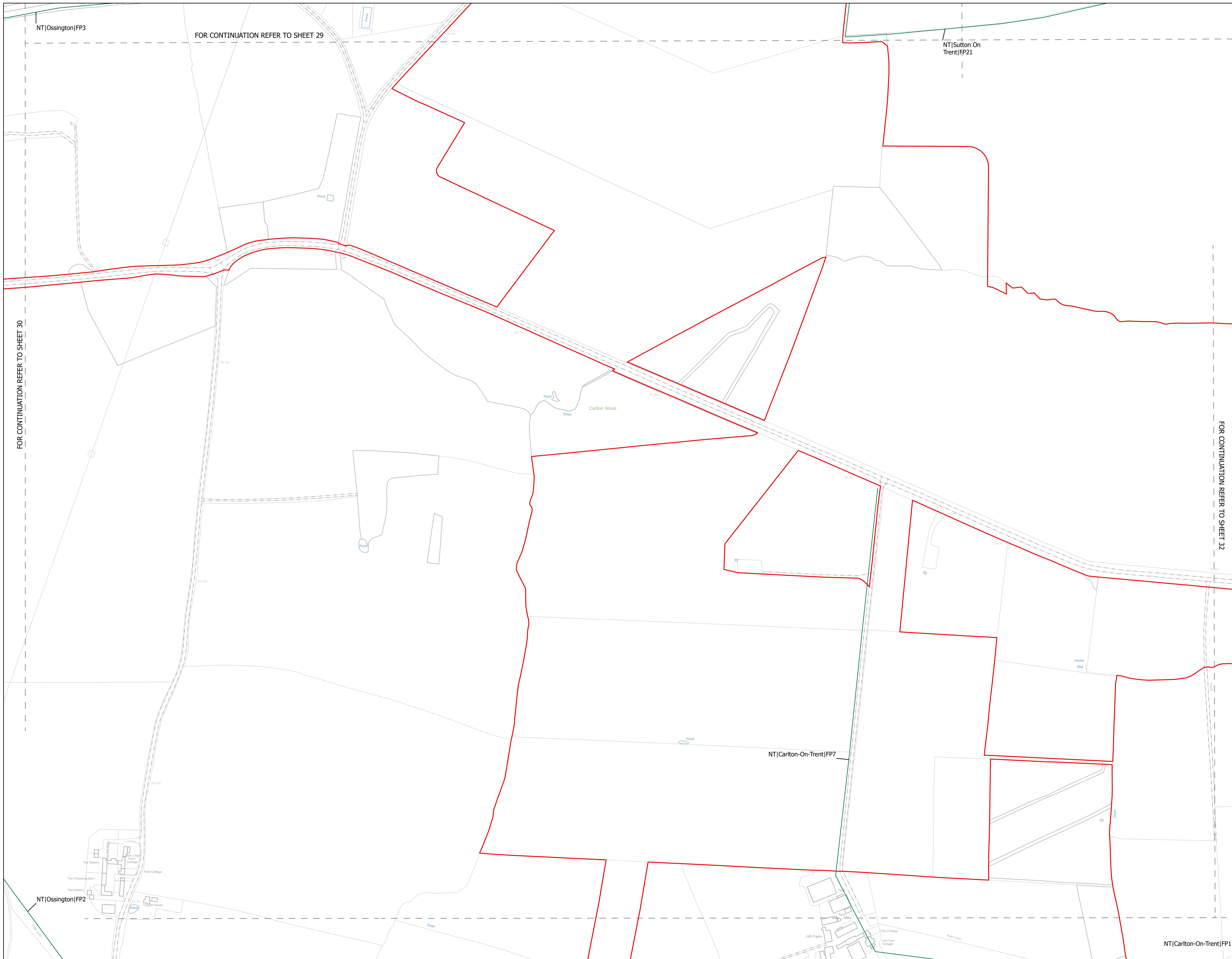
Drawing Title:
**Public Rights of Way and Permissive Routes Plan
Great North Road Solar and Biodiversity Park
SHEET 30 of 39**

Designed: AD	Drawn: AD	Checked: LA	Date: 19/03/2026
Internal Project Number: 026	Suitability: DCO Application		
Scale @ A1: 1:2,500			

N

Rev:
Rev03

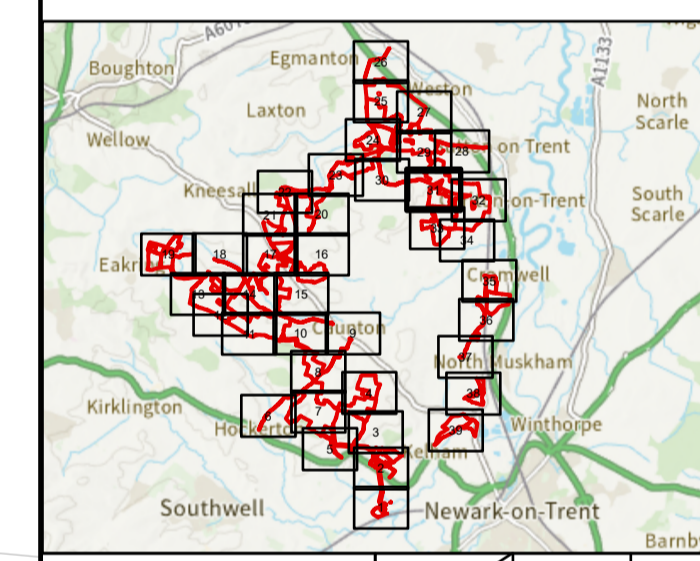
0 20 40 80 120 160 metres



NOTES
1. ALL DIMENSIONS ARE IN METRES UNLESS STATED OTHERWISE.

- Legend**
- Order Limits
 - Public Rights of Way
 - Footpath Closure
 - Footpath Diversion
 - Bridleway Closed For Construction and Decommissioning
 - Bridleway Diversion for Construction and Decommissioning
 - New Permissive Footpath
 - New Permissive Bridleway
 - Public Right of Way Closure and/or Diversion Start-End Point

The Legend is identical on all sheets of the Public Rights of Way and Permissive Routes Plan and therefore not all items specified in the Legend are found on each sheet



Revision	By	Check	Date	Suffix
Revision 3	AD	LA	19/03/2026	Rev03
Revision 2	AD	LA	14/01/2026	Rev02
Revision 1	AD	LA	23/06/2025	Rev01

Applicant: Elements Green Trent Limited

Solar & Biodiversity Park

Project Title:
GREAT NORTH ROAD SOLAR AND BIODIVERSITY PARK

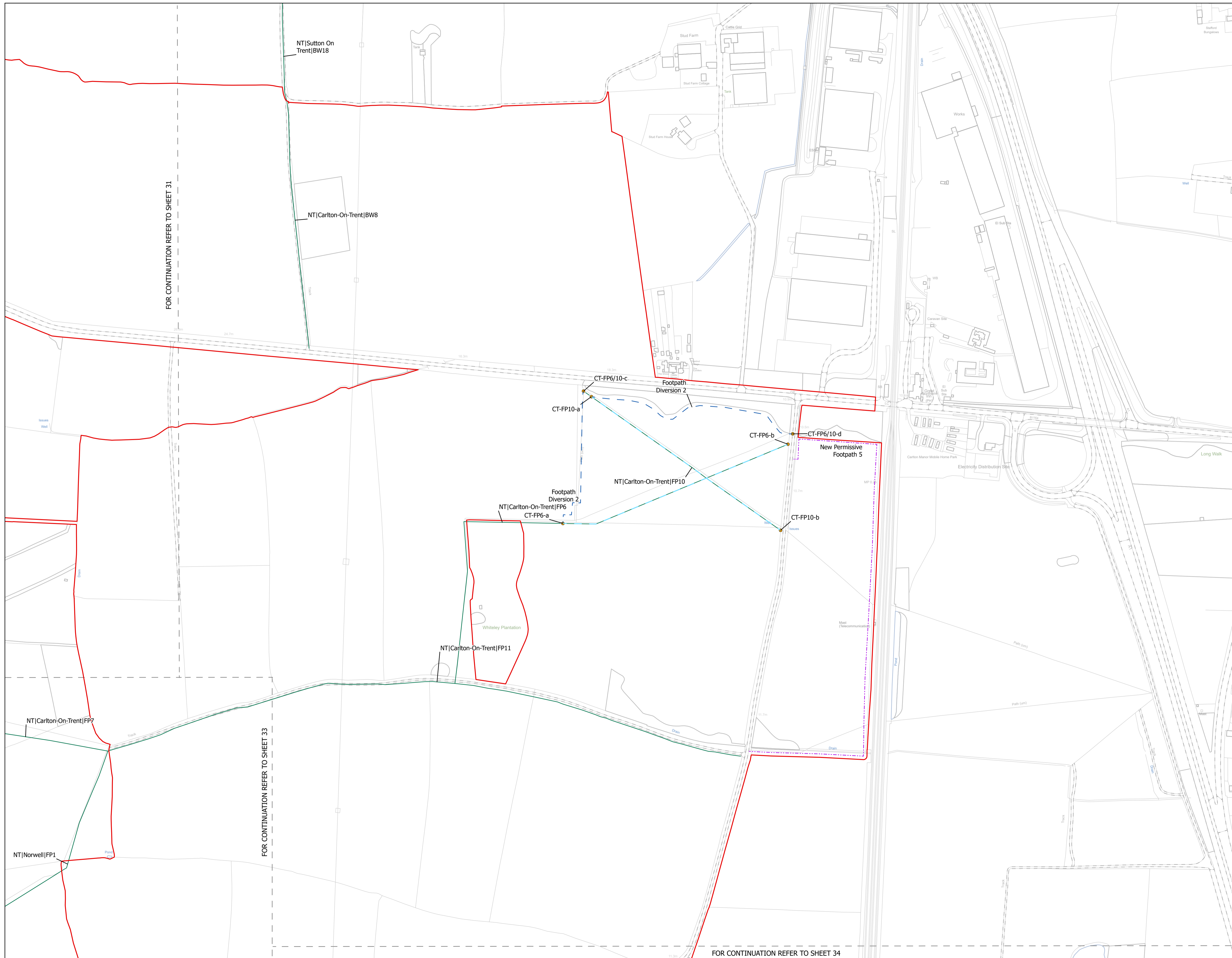
Purpose of Issue:
DCO APPLICATION

Development Consent Order Number:
EN010162

Development Consent Order Drawing Number:
EN010162-APP-2.4B

Drawing Title:
**Public Rights of Way and Permissive Routes Plan
Great North Road Solar and Biodiversity Park
SHEET 31 of 39**

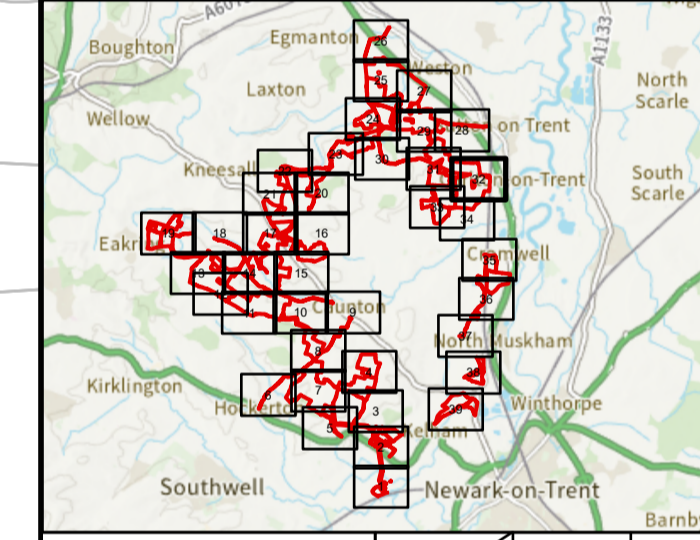
Designed: AD	Drawn: AD	Checked: LA	Date: 19/03/2026
Internal Project Number: 026		Suitability: DCO Application	
Scale @ A1: 1:2,500			
		Rev: Rev03	




NOTES
1. ALL DIMENSIONS ARE IN METRES UNLESS STATED OTHERWISE.

- Legend**
- Order Limits
 - Public Rights of Way
 - Footpath Closure
 - Footpath Diversion
 - Bridleway Closed For Construction and Decommissioning
 - Bridleway Diversion for Construction and Decommissioning
 - New Permissive Footpath
 - New Permissive Bridleway
 - Public Right of Way Closure and/or Diversion Start-End Point

The Legend is identical on all sheets of the Public Rights of Way and Permissive Routes Plan and therefore not all items specified in the Legend are found on each sheet

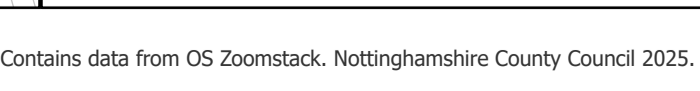


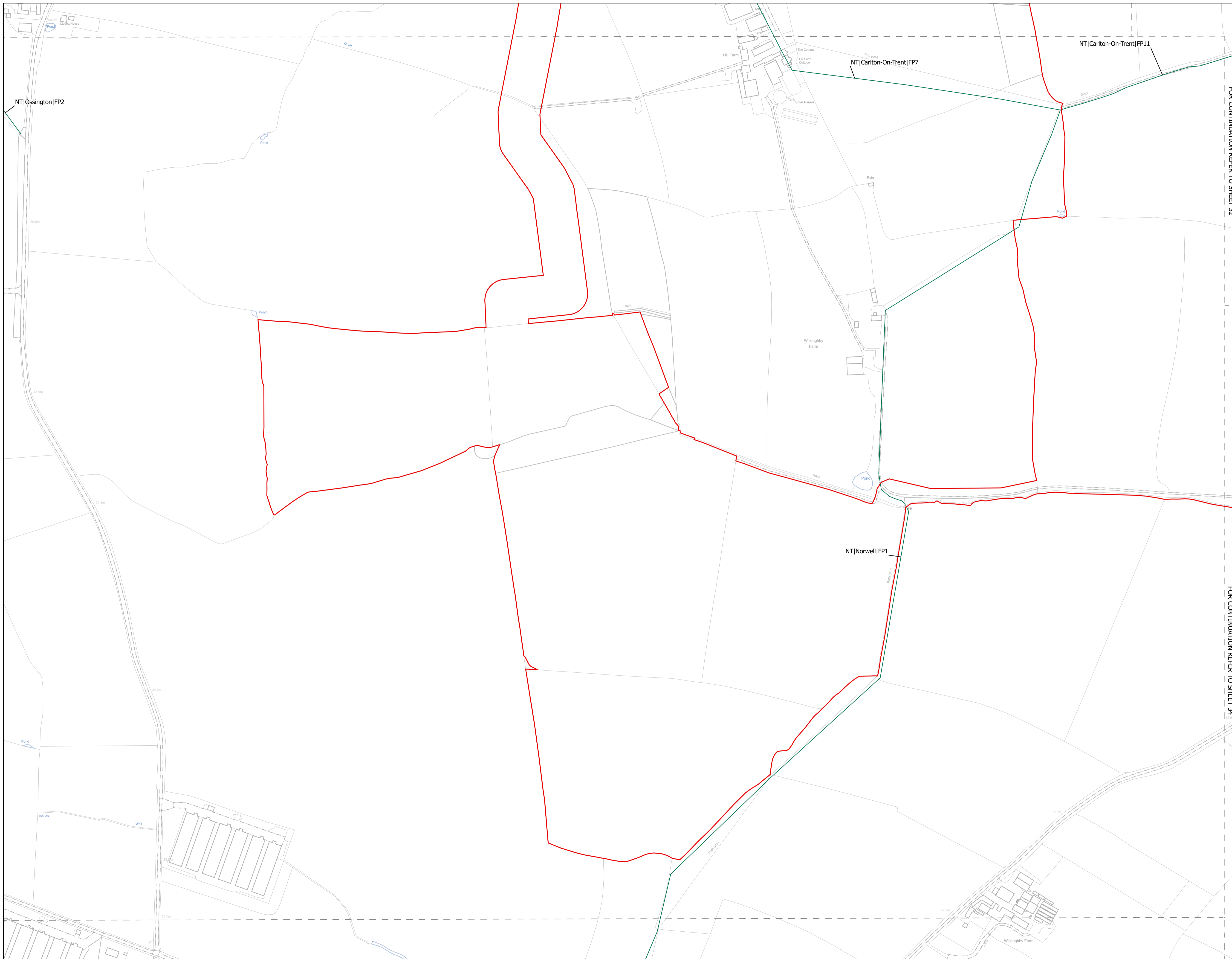
Revision 3	AD LA	19/03/2026	Rev03
Revision 2	AD LA	14/01/2026	Rev02
Revision 1	AD LA	23/06/2025	Rev01
Revision Details	By Check	Date	Suffix



Applicant: Elements Green Trent Limited
 Project Title:
GREAT NORTH ROAD SOLAR AND BIODIVERSITY PARK
 Purpose of Issue:
DCO APPLICATION
 Development Consent Order Number:
EN010162
 Development Consent Order Drawing Number:
EN010162-APP-2.4B
 Drawing Title:
**Public Rights of Way and Permissive Routes Plan
 Great North Road Solar and Biodiversity Park
 SHEET 32 of 39**

Designed: AD	Drawn: AD	Checked: LA	Date: 19/03/2026
Internal Project Number: 026	Suitability: DCO Application		
Scale @ A1: 1:2,500	Rev: Rev03		



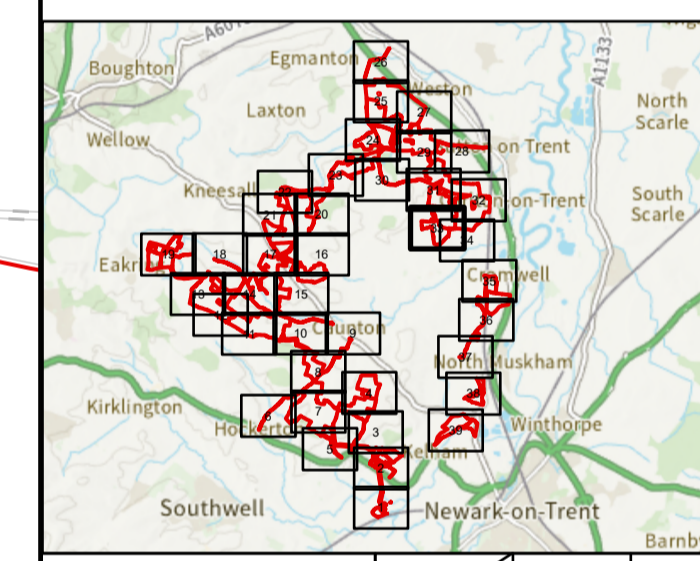


NOTES
1. ALL DIMENSIONS ARE IN METRES UNLESS STATED OTHERWISE.

FOR CONTINUATION REFER TO SHEET 32

- Legend**
- Order Limits
 - Public Rights of Way
 - Footpath Closure
 - Footpath Diversion
 - Bridleway Closed For Construction and Decommissioning
 - Bridleway Diversion for Construction and Decommissioning
 - New Permissive Footpath
 - New Permissive Bridleway
 - Public Right of Way Closure and/or Diversion Start-End Point

The Legend is identical on all sheets of the Public Rights of Way and Permissive Routes Plan and therefore not all items specified in the Legend are found on each sheet



Revision	By	Check	Date	Suffix
Revision 3	AD	LA	19/03/2026	Rev03
Revision 2	AD	LA	14/01/2026	Rev02
Revision 1	AD	LA	23/06/2025	Rev01

Applicant: Elements Green Trent Limited

Project Title:
GREAT NORTH ROAD SOLAR AND BIODIVERSITY PARK

Purpose of Issue:
DCO APPLICATION

Development Consent Order Number:
EN010162

Development Consent Order Drawing Number:
EN010162-APP-2.4B

Drawing Title:
**Public Rights of Way and Permissive Routes Plan
Great North Road Solar and Biodiversity Park
SHEET 33 of 39**

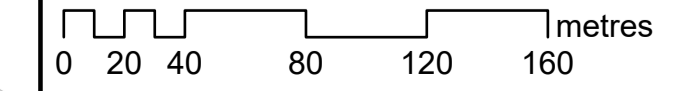
Designed: AD	Drawn: AD	Checked: LA	Date: 19/03/2026
-----------------	--------------	----------------	---------------------

Internal Project Number:
026

Suitability:
DCO Application

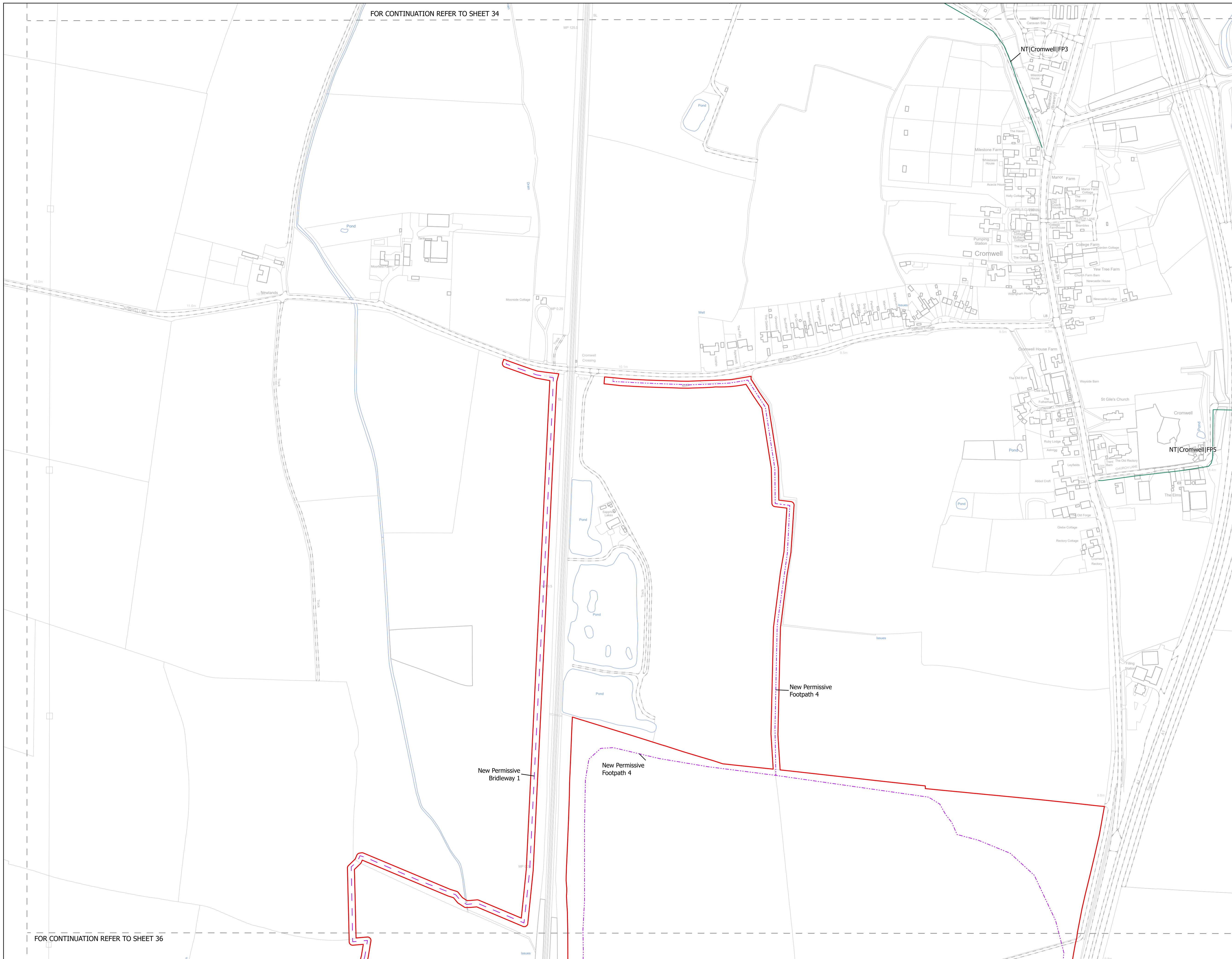
Scale @ A1:
1:2,500

N	Rev: Rev03
---	---------------



FOR CONTINUATION REFER TO SHEET 34

FOR CONTINUATION REFER TO SHEET 34



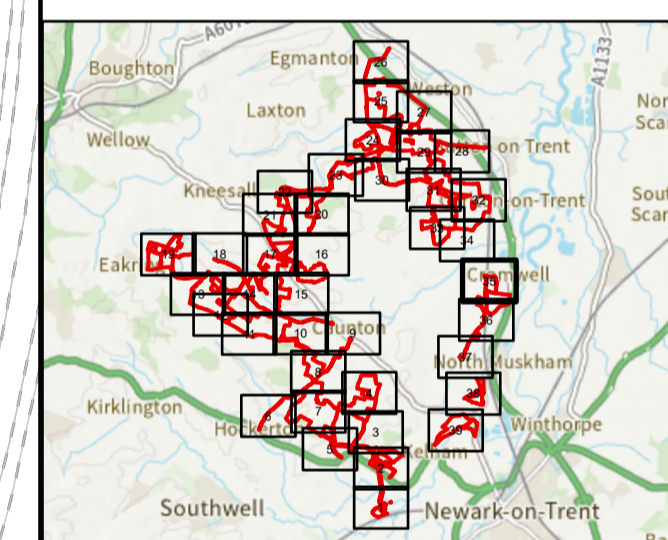
FOR CONTINUATION REFER TO SHEET 36

NOTES
1. ALL DIMENSIONS ARE IN METRES UNLESS STATED OTHERWISE.

Legend

- Order Limits
- Public Rights of Way
- Footpath Closure
- Footpath Diversion
- Bridleway Closed For Construction and Decommissioning
- Bridleway Diversion for Construction and Decommissioning
- New Permissive Footpath
- New Permissive Bridleway
- Public Right of Way Closure and/or Diversion Start-End Point

The Legend is identical on all sheets of the Public Rights of Way and Permissive Routes Plan and therefore not all items specified in the Legend are found on each sheet



Revision	By	Check	Date	Suffix
Revision 3	AD	LA	19/03/2026	Rev03
Revision 2	AD	LA	14/01/2026	Rev02
Revision 1	AD	LA	23/06/2025	Rev01

Applicant: Elements Green Trent Limited

Solar & Biodiversity Park

Project Title:
GREAT NORTH ROAD SOLAR AND BIODIVERSITY PARK

Purpose of Issue:
DCO APPLICATION

Development Consent Order Number:
EN010162

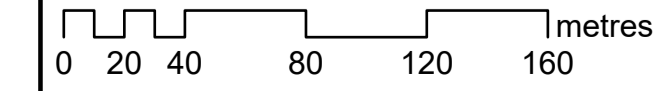
Development Consent Order Drawing Number:
EN010162-APP-2.4B

Drawing Title:
**Public Rights of Way and Permissive Routes Plan
Great North Road Solar and Biodiversity Park
SHEET 35 of 39**

Designed: AD	Drawn: AD	Checked: LA	Date: 19/03/2026
Internal Project Number: 026		Suitability: DCO Application	

Scale @ A1:
1:2,500

N	Rev: Rev03
---	---------------



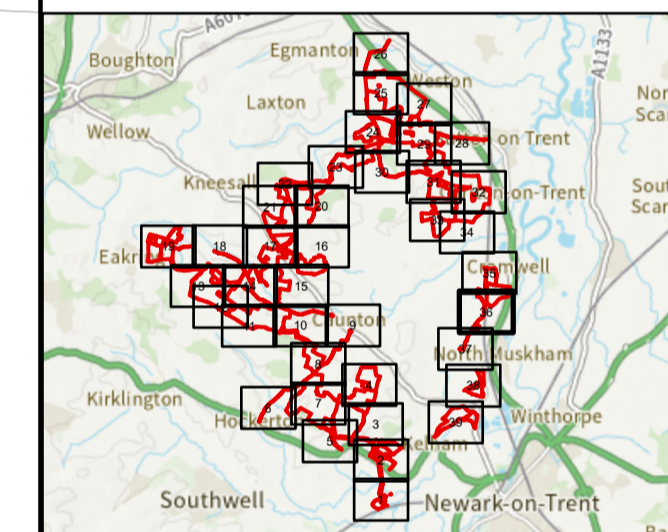
FOR CONTINUATION REFER TO SHEET 35

NOTES
1. ALL DIMENSIONS ARE IN METRES UNLESS STATED OTHERWISE.


Legend

- Order Limits
- Public Rights of Way
- Footpath Closure
- Footpath Diversion
- Bridleway Closed For Construction and Decommissioning
- Bridleway Diversion for Construction and Decommissioning
- New Permissive Footpath
- New Permissive Bridleway
- Public Right of Way Closure and/or Diversion Start-End Point

The Legend is identical on all sheets of the Public Rights of Way and Permissive Routes Plan and therefore not all items specified in the Legend are found on each sheet



Revision	By	Check	Date	Suffix
Revision 3	AD	LA	19/03/2026	Rev03
Revision 2	AD	LA	14/01/2026	Rev02
Revision 1	AD	LA	23/06/2025	Rev01



Project Title:
GREAT NORTH ROAD SOLAR AND BIODIVERSITY PARK

Purpose of Issue:
DCO APPLICATION

Development Consent Order Number:
EN010162

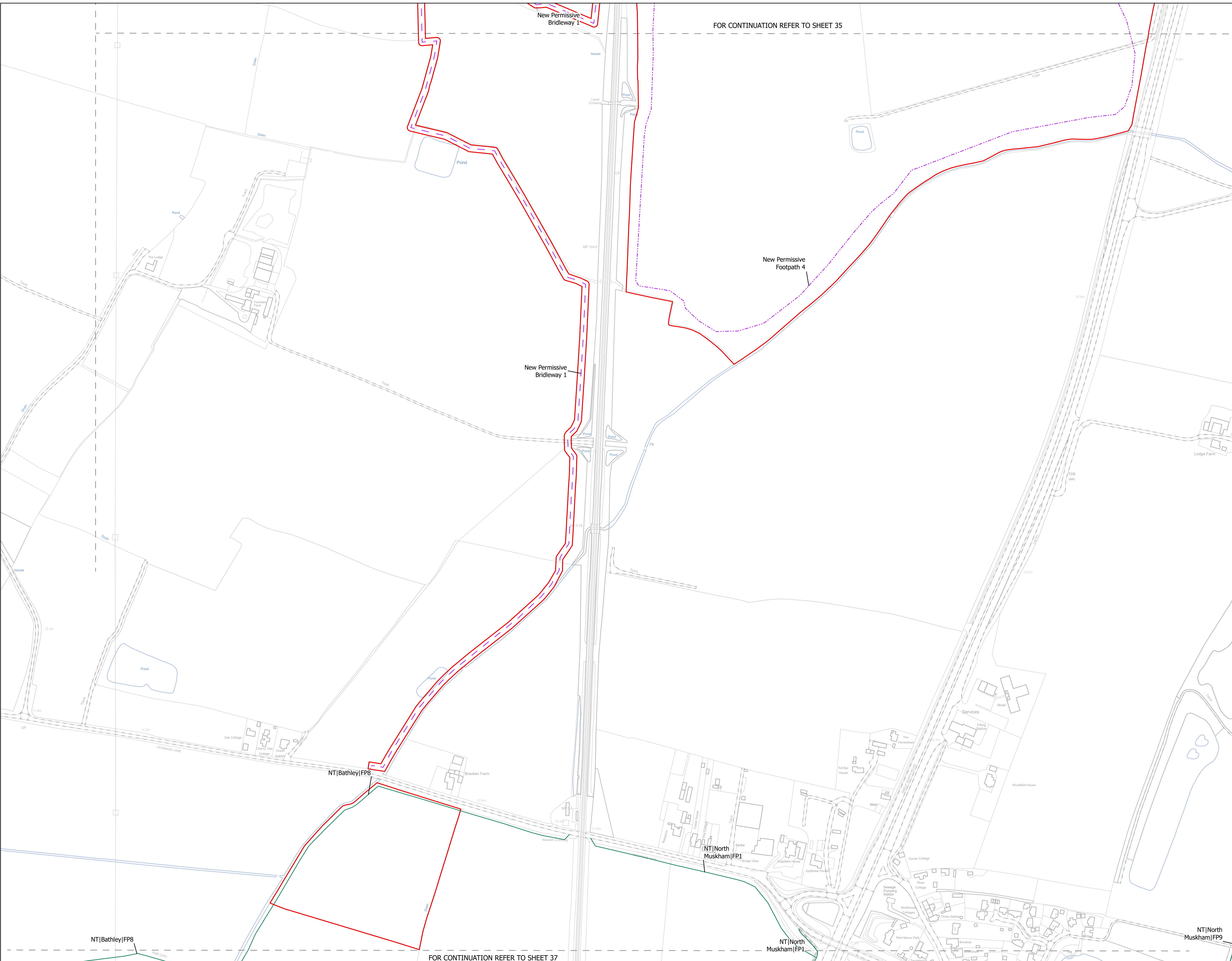
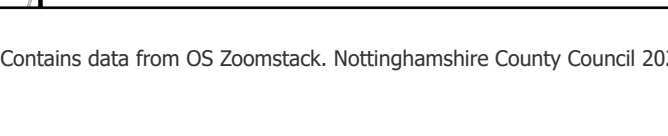
Development Consent Order Drawing Number:
EN010162-APP-2.4B

Drawing Title:
**Public Rights of Way and Permissive Routes Plan
Great North Road Solar and Biodiversity Park
SHEET 36 of 39**

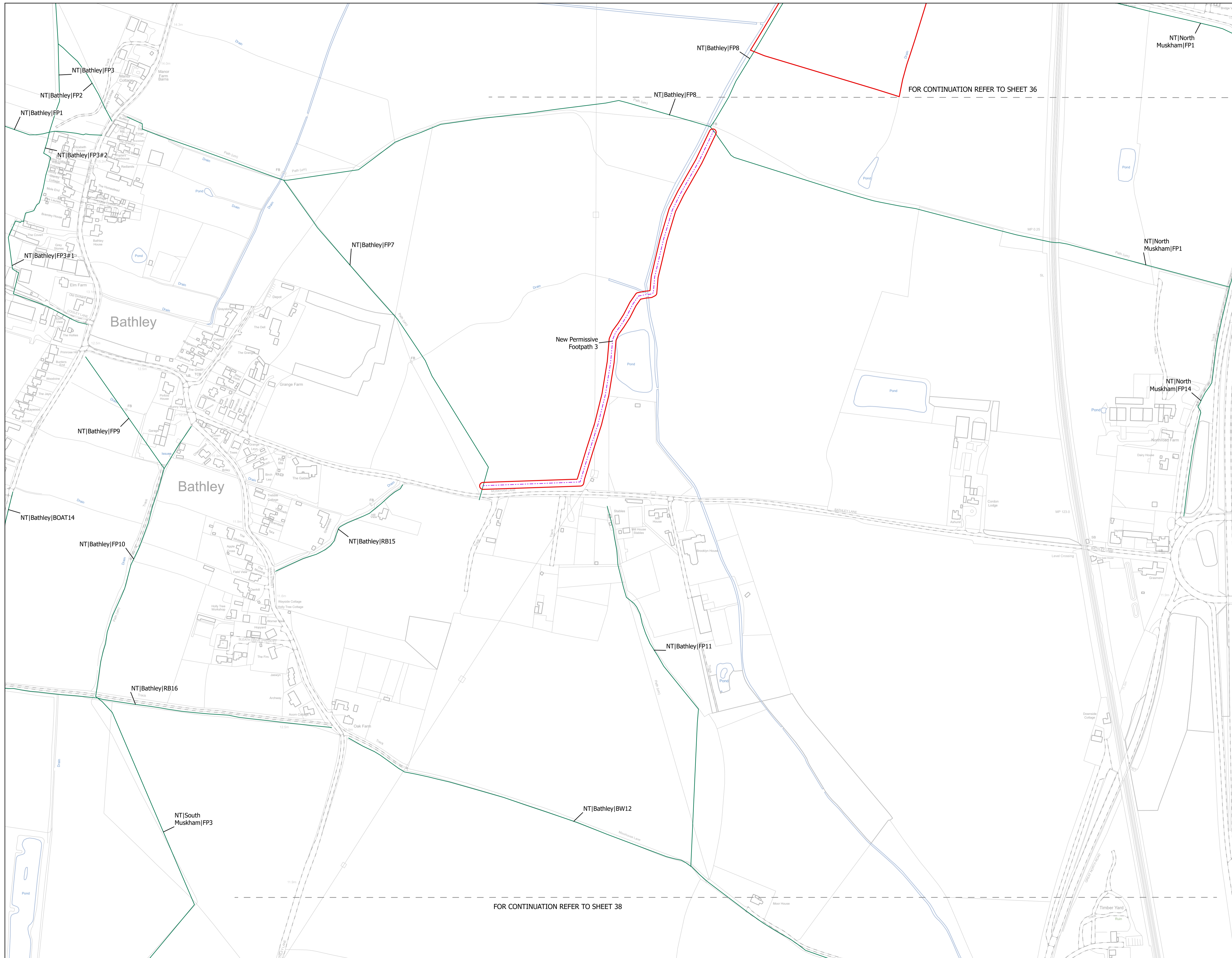
Designed:	Drawn:	Checked:	Date:
AD	AD	LA	19/03/2026

Internal Project Number:	Suitability:
026	DCO Application

Scale @ A1:	Rev:
1:2,500	Rev03



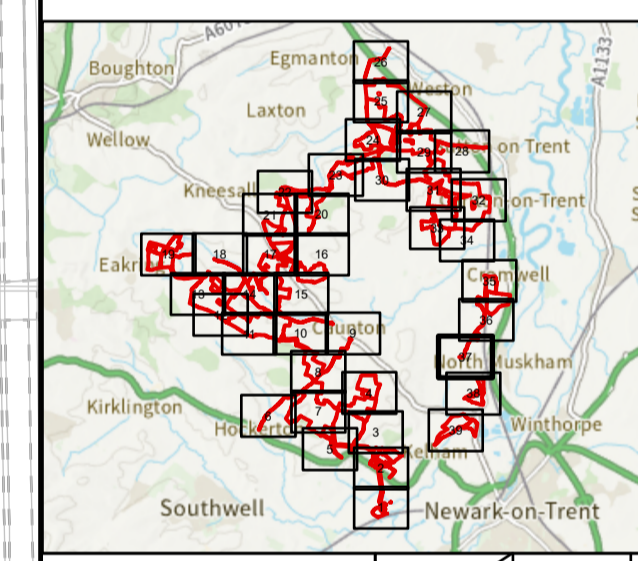
FOR CONTINUATION REFER TO SHEET 37




NOTES
1. ALL DIMENSIONS ARE IN METRES UNLESS STATED OTHERWISE.

- Legend**
- Order Limits
 - Public Rights of Way
 - Footpath Closure
 - Footpath Diversion
 - Bridleway Closed For Construction and Decommissioning
 - Bridleway Diversion for Construction and Decommissioning
 - New Permissive Footpath
 - New Permissive Bridleway
 - Public Right of Way Closure and/or Diversion
 - Start-End Point

The Legend is identical on all sheets of the Public Rights of Way and Permissive Routes Plan and therefore not all items specified in the Legend are found on each sheet



Revision 3	AD LA	19/03/2026	Rev03
Revision 2	AD LA	14/01/2026	Rev02
Revision 1	AD LA	23/06/2025	Rev01
Revision Details	By Check	Date	Suffix



Project Title:
GREAT NORTH ROAD SOLAR AND BIODIVERSITY PARK

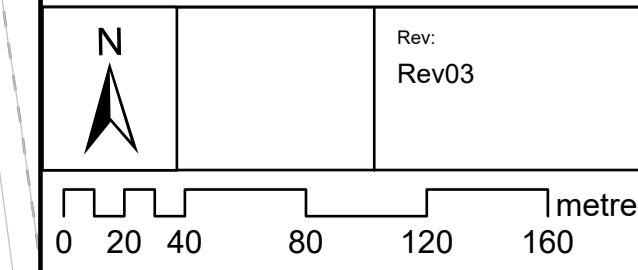
Purpose of Issue:
DCO APPLICATION

Development Consent Order Number:
EN010162

Development Consent Order Drawing Number:
EN010162-APP-2.4B

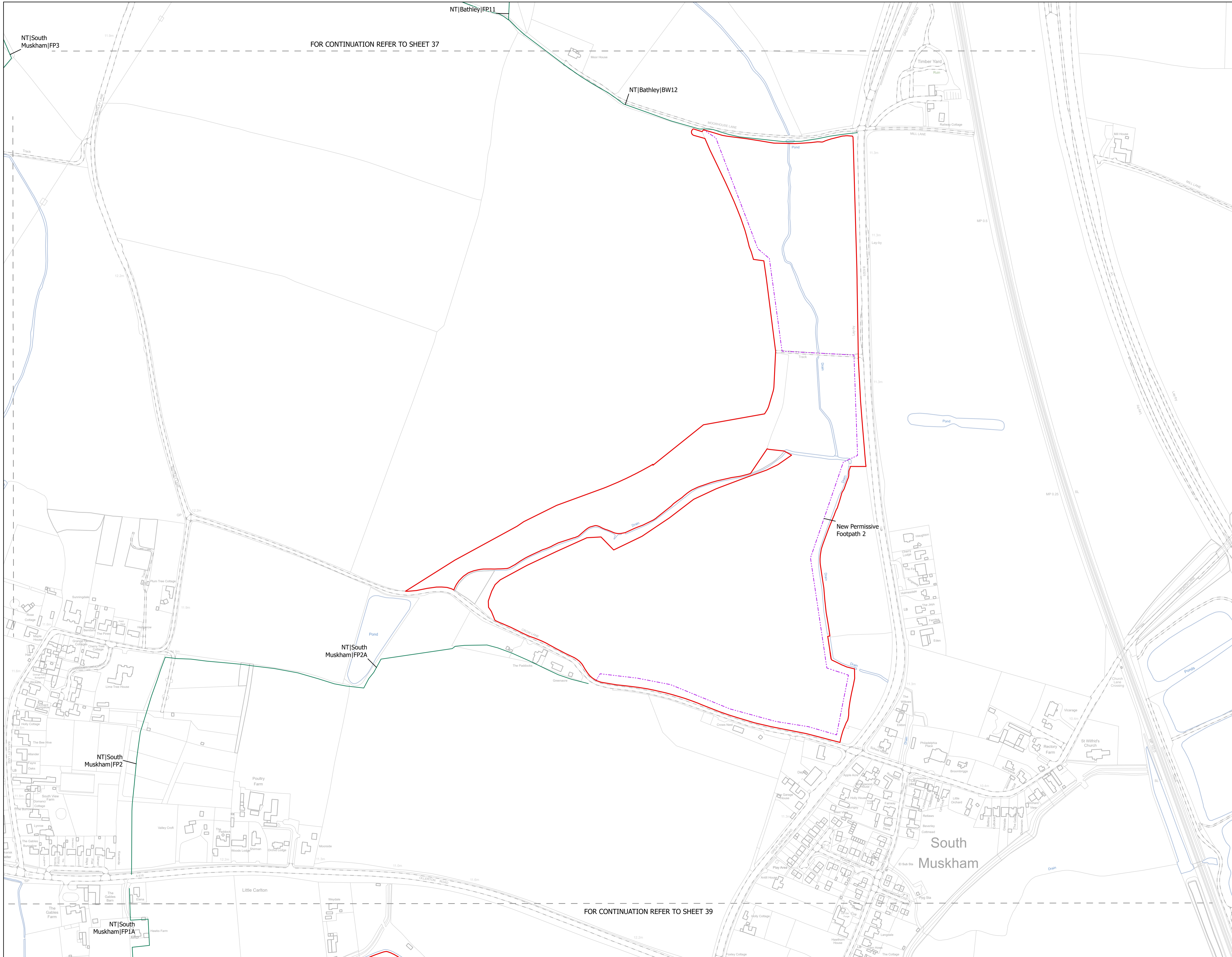
Drawing Title:
**Public Rights of Way and Permissive Routes Plan
Great North Road Solar and Biodiversity Park
SHEET 37 of 39**

Designed: AD	Drawn: AD	Checked: LA	Date: 19/03/2026
Internal Project Number: 026	Suitability: DCO Application		
Scale @ A1: 1:2,500	Rev: Rev03		



FOR CONTINUATION REFER TO SHEET 38

FOR CONTINUATION REFER TO SHEET 36



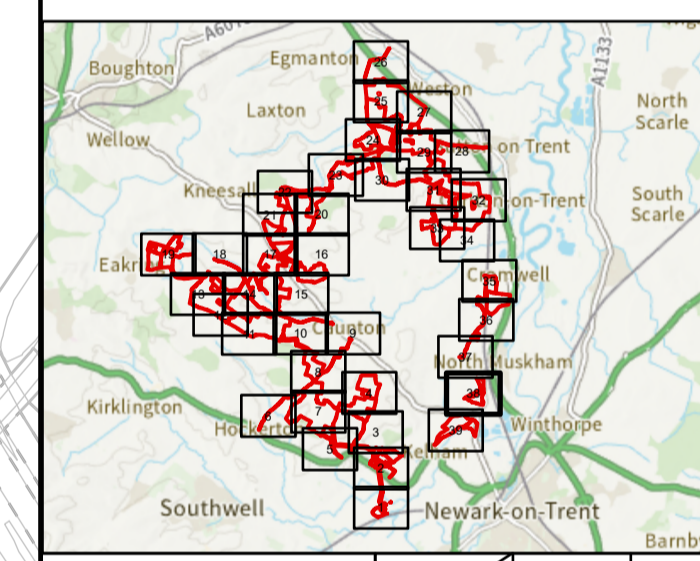
FOR CONTINUATION REFER TO SHEET 37

FOR CONTINUATION REFER TO SHEET 39


NOTES
1. ALL DIMENSIONS ARE IN METRES UNLESS STATED OTHERWISE.

- Legend**
- Order Limits
 - Public Rights of Way
 - Footpath Closure
 - Footpath Diversion
 - Bridleway Closed For Construction and Decommissioning
 - Bridleway Diversion for Construction and Decommissioning
 - New Permissive Footpath
 - New Permissive Bridleway
 - Public Right of Way Closure and/or Diversion Start-End Point

The Legend is identical on all sheets of the Public Rights of Way and Permissive Routes Plan and therefore not all items specified in the Legend are found on each sheet



Revision 3	AD LA	19/03/2026	Rev03
Revision 2	AD LA	14/01/2026	Rev02
Revision 1	AD LA	23/06/2025	Rev01
Revision Details	By Check	Date	Suffix



Project Title:
GREAT NORTH ROAD SOLAR AND BIODIVERSITY PARK

Purpose of Issue:
DCO APPLICATION

Development Consent Order Number:
EN010162

Development Consent Order Drawing Number:
EN010162-APP-2.4B

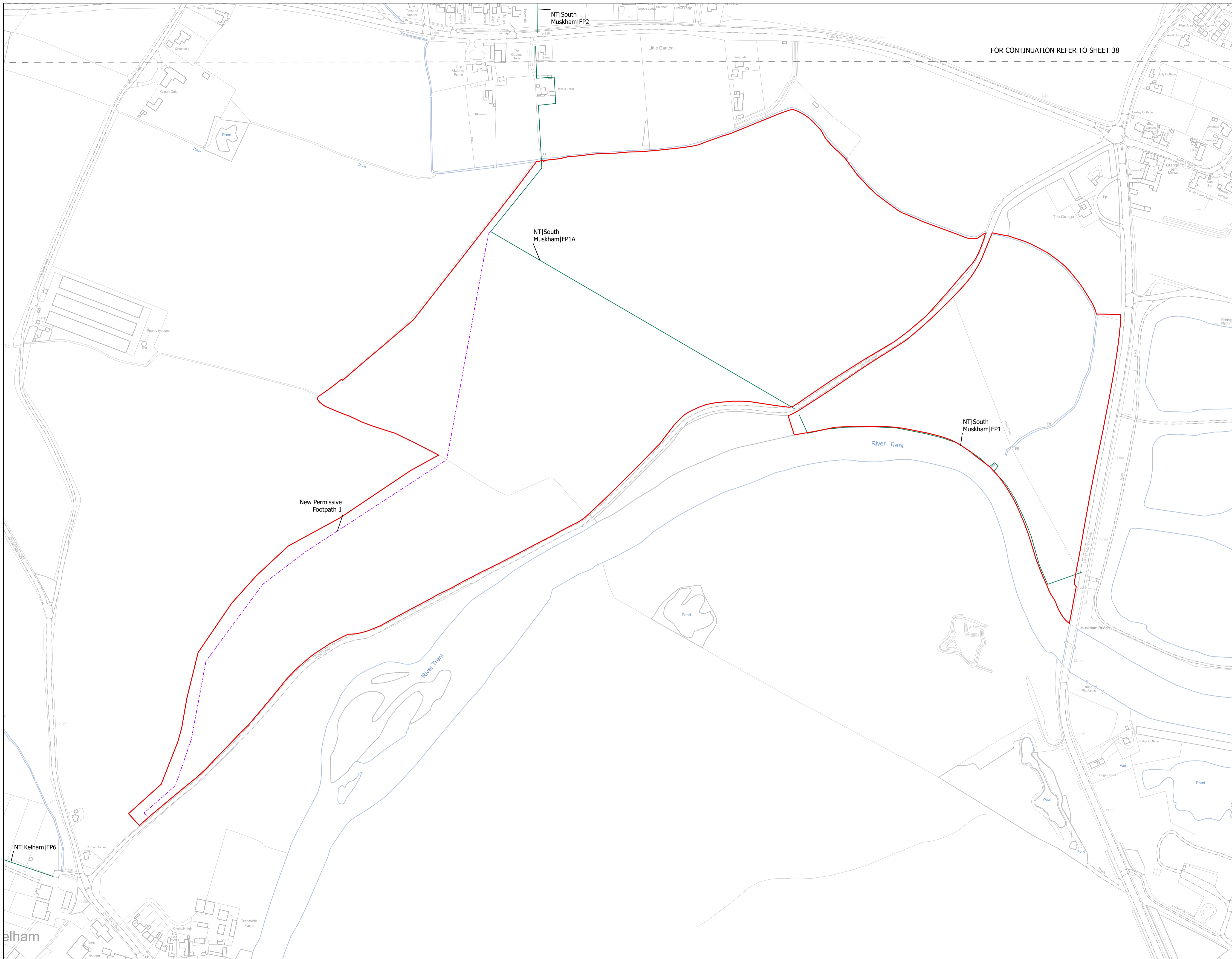
Drawing Title:
**Public Rights of Way and Permissive Routes Plan
Great North Road Solar and Biodiversity Park
SHEET 38 of 39**

Designed: AD	Drawn: LA	Checked: LA	Date: 19/03/2026
Internal Project Number: 026	Suitability: DCO Application		
Scale @ A1: 1:2,500			

North arrow pointing up.

Revision: Rev03

Scale bar: 0 20 40 80 120 160 metres



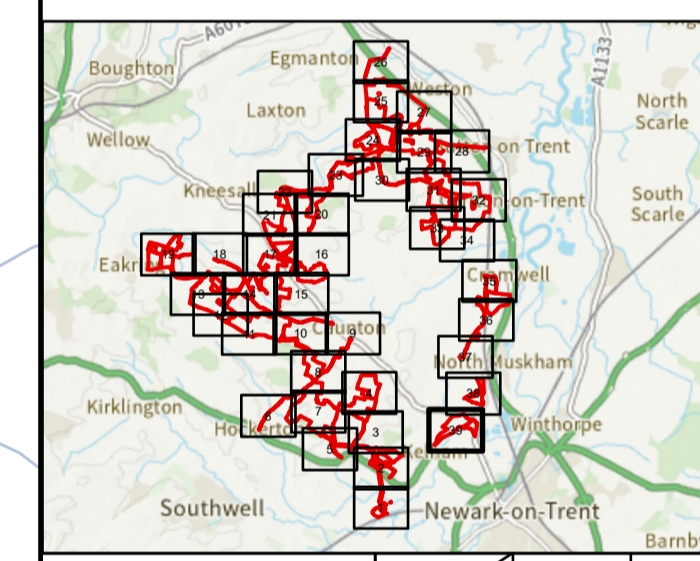
FOR CONTINUATION REFER TO SHEET 38

NOTES
1. ALL DIMENSIONS ARE IN METRES UNLESS STATED OTHERWISE.


Legend

- Order Limits
- Public Rights of Way
- Footpath Closure
- Footpath Diversion
- Bridleway Closed For Construction and Decommissioning
- Bridleway Diversion for Construction and Decommissioning
- New Permissive Footpath
- New Permissive Bridleway
- Public Right of Way Closure and/or Diversion Start-End Point

The Legend is identical on all sheets of the Public Rights of Way and Permissive Routes Plan and therefore not all items specified in the Legend are found on each sheet



Revision 3	AD LA	19/03/2026	Rev03
Revision 2	AD LA	14/01/2026	Rev02
Revision 1	AD LA	23/06/2025	Rev01
Revision Details	By Check	Date	Suffix



Project Title:
GREAT NORTH ROAD SOLAR AND BIODIVERSITY PARK

Purpose of Issue:
DCO APPLICATION

Development Consent Order Number:
EN010162

Development Consent Order Drawing Number:
EN010162-APP-2.4B

Drawing Title:
**Public Rights of Way and Permissive Routes Plan
Great North Road Solar and Biodiversity Park
SHEET 39 of 39**

Designed: AD	Drawn: AD	Checked: LA	Date: 19/03/2026
Internal Project Number: 026		Suitability: DCO Application	

Scale @ A1:
1:2,500

Rev:
Rev03

NT|Kelham|FP6
elham